



February 27, 2012

Mr. Michael Rochette
California Regional Water Quality Control Board
San Francisco Bay Region
1515 Clay Street, Suite 1400
Oakland, CA 94612

Re: East Bay Municipal Utility District Bayside Groundwater Project, 2011 Annual Report, Order No. R2-2007-0038

Dear Mr. Rochette:

In accordance with the General Waste Discharge Requirements of Order No. R2-2007-0038, this submittal is the 2011 annual self monitoring report for East Bay Municipal Utility District's (EBMUD's) Bayside Groundwater Project.

EBMUD performed potable water injection at the Bayside facility that lasted from June 1 to August 1, 2011. A total of approximately 28.4 million gallons were injected in two months with an annualized daily injection rate of 0.08 million gallons per day (MGD). No extraction events took place in 2011. Tables 1 to 3 summarize the injection and extraction volume data.

The Self Monitoring and Reporting Program (SMP) of Order No. R2-2007-0038 requires EBMUD to schedule and conduct a phased approach for groundwater quality monitoring. The SMP requires EBMUD to begin groundwater level and quality monitoring three months prior to initiating operation and continue for one additional year after operation ceases. Table 3 of the SMP tabulates monitoring well groups for phased monitoring. Monitoring is required to begin with Group 1 wells (Bayside Well, MW-2s, MW-2D¹, and MW-4). The monitoring of Group 1 wells is to be conducted on an annual basis until the expanding injected waterfront reaches MW-4.

On December 21, 2011, annual water quality sampling was conducted and samples were analyzed in accordance with Table 4 of the SMP. EBMUD retained Environmental Sampling Services (ESS) to collect water quality samples at the Bayside Well, MW-2S, MW-2I and MW-4. A peristaltic pump with a dedicated length of tubing was used to purge and sample MW-2S. A centrifugal pump with dedicated lengths of tubing was used to purge and sample MW-2I and MW-4. The Bayside Well was purged using a dedicated downhole turbine pump. The sample was collected from a spigot at the wellhead. Purge water discharges were disposed of on permeable ground adjacent to MW-2S, MW-2I, and MW-4. The Bayside Well's purge water was pumped to an onsite holding tank and eventually discharged to Oro Loma Sanitary District under a permit. No surface water discharges occurred.

Sampling was completed according to the following procedure:

1. Disinfect all equipment including water level sounder, pump, and tubing with a dilute bleach solution².
2. Measure static water level within each well and calculate the three-well volume of the well required for purging as per USEPA groundwater sampling protocol.

¹ "MW-2D" is actually "MW-2I".

² In the case of the Bayside Well, samples were collected simply by activating the pump in the extraction mode.

3. Purge the well and collect the samples.
4. Measure field water quality data³ and collect samples in sample containers with appropriate preservatives as per relevant USEPA sampling protocols for individual constituents.
5. Transport samples to EBMUD's state certified laboratory in a cooler for further analyses, under chain of custody.

Due to the detection of chlorine residual in the samples from December 21, 2011, the wells were resampled on January 5, 2012 for trihalomethanes, with field dechlorination and acidification. Purging and sampling techniques were identical to those used in the December monitoring round, except that a peristaltic pump with dedicated tubing was used at both MW-2S and MW-2I.

Table 4 contains construction details for all available wells in the groundwater monitoring system⁴. Table 5 contains groundwater elevation and depth to groundwater data. Table 6 summarizes general groundwater quality data; Table 7 summarizes sampling results for standard minerals; Table 8 summarizes haloacetic acids data; and Table 9 summarizes results for trihalomethanes. Tables 10 and 11 summarize vertical gradient calculations. Appendix A contains the original laboratory reports including the analytical methods used and associated method detection limits and minimum levels of quantitation.

Figure 1 shows the groundwater level monitoring network and Figure 2 shows the groundwater quality monitoring network. Pressure transducers have been installed in all of the wells listed in Table 4, in addition to the Bayside Well. These transducers measure water level and temperature at a minimum of 30-minute intervals. Figures 3 and 4 present the groundwater level contour maps for February 1 and October 1, 2011, respectively. Figures 5 to 17 present the 2011 groundwater level trends for the monitoring wells.

The high chloride concentrations from MW-2S, a shallow well screened from 40 to 60 feet below grade, are consistent with historic high chloride concentrations observed in the local shallow zone. Results for TTHMs and HAAs were well below the permit limits of 80 µg/L and 60 µg/L, respectively. No exceedances of water quality limits in the order were observed.

Groundwater elevation contour maps were prepared to represent subsurface conditions on February 1 and October 1, before and after the injection that occurred from June 1 to August 1. On both occasions, the deep aquifer was flowing in a southwesterly direction in the immediate area surrounding the Bayside project site. The gradient was 0.003 ft/ft on February 1 and 0.006 ft/ft on October 1. Water levels at MW-1 were also used to represent conditions at the Bayside Well due to its proximity to the Bayside Well and the fact that it is screened at the same depth. Water levels were missing for MW-5D and MW-7 on October 1 because the probe in MW-5D malfunctioned and the probe in MW-7 was stolen.

Vertical gradients were calculated for the three nested wells at MW-5 for February 1 and October 1 (see Tables 10 and 11). The gradient was downward in each case⁵. The vertical gradient between the deep well, MW-5D,

³ Measured field WQ parameters included pH, specific conductance, temperature, and color. Chlorine residual was also measured immediately prior to sample collection.

⁴ Not all of the wells in Table 4 are required to be monitored according to Order No. R2-2007-0038.

⁵ The gradient direction indicates the potential for ground water flow in that direction. However, the actual flow direction is also governed by the permeability of the porous medium and by the geology.

and intermediate well, MW-5I, could not be calculated on October 1 due to the missing water level data at MW-5D, as explained above.

Figures 5 through 17 show the typical pattern of higher groundwater levels during the late winter/spring than summer/fall prevailed in the deep aquifer. The deep wells also registered significant responses to the injection event that occurred in June and July, followed by a quick decline of water levels immediately afterwards. Wells close to the Bayside Well such as MW-3 and MW-4 experienced as much as a six-to-seven-foot increase in water levels, while MW-7 appeared to have a five-foot change before its probe went missing.

MW-2S experienced a sharp decline in water level that corresponded to the sampling event on December 21. Water levels at MW-2I exhibited a response to the injection event in June and July. However, they also showed significant fluctuations starting in September, most likely due to a malfunctioning probe. At one point in late December, the water level would also indicate artesian conditions, despite the fact that the 2011-2012 winter had been very dry up to that point and no injection had taken place since August 1st. In addition, the well was never observed to be flowing.

The probes in MW-6, MW-10I, and MW-10D also malfunctioned at one point or another during 2011, resulting in data gaps and/or significant water level fluctuations with no apparent explanation.

EBMUD and its contractor performed a stable isotope analysis using available oxygen-18 data. The results failed to provide a clear indication regarding whether or not the injected water front had reached MW-4. Nevertheless, due to the detection of chlorine residual at MW-4 on December 21, 2011, EBMUD will expand its groundwater quality monitoring well network and commence Group 2 monitoring in 2012. Group 2 wells include the Bayside Well, MW-2S, MW-2I, MW-4, and MW-6. In addition, EBMUD will implement the following monitoring protocol:

- Annual routine groundwater sampling will, to the extent practicable, be conducted during a period of non-pumping and prior to injection of water in the Bayside Well. Analysis of Oxygen-18 in these samples should indicate background or native stable isotopic compositions.
- A sample of injection water will be collected at the surface prior to or during injection. Analysis of oxygen-18 in this sample will indicate the stable isotopic composition of water potentially mixing with native groundwater.
- Once injection begins, a groundwater sample⁶ or a time-series set of groundwater samples will be collected from the monitoring wells⁷. Analysis of oxygen-18 in these samples should provide a reliable indication that injection water had or had not migrated to a specific location of interest.

⁶ The timing of this sample will be determined by consulting past monitoring well water level responses to injection events. Only analysis for oxygen-18 will be necessary, plus TDS or any field measurement of specific conductance and/or chlorine residual deemed appropriate for independent corroboration of oxygen-18 results.

⁷ All wells in the monitoring group except the Bayside Well.

Mr. Michael Rochette
February 27, 2012
Page 4

EBMUD will continue to monitor injection and extraction of groundwater in accordance with all associated regulatory permits in 2012.

CERTIFICATION

I certify under penalty of law that this document and all attachments were prepared under my direction or supervision in accordance with a system designed to assure that qualified personnel properly gather and evaluate the information submitted. Based on my inquiry of the person or persons who manage the system or those persons directly responsible for gathering the information, the information submitted is, to the best of my knowledge and belief, true, accurate, and complete. I am aware that there are significant penalties for submitting false information, including the possibility of fine and imprisonment for knowing violations.

If you have any questions, please contact me at (510) 287-0345 or Derek Lee, Senior Environmental Health and Safety Specialist, at (510) 287-1086.

Sincerely,



John H. Schroeter, P.E.
Manager of Environmental Compliance



Table 1: Extraction Summary		
Date	Average Flow Rate (GPM)	Approx. Daily Volume (MGD)
Permit Limit = Annual Rate of 1 MGD		
2011	0	0
Annualized Daily Rate		0

Table 2: Injection Summary		
Date	Average Flow Rate (GPM)	Approx. Daily Volume (MGD)
Permit Limit = Annual Rate of 1 MGD		
Jun-11	329	0.47
Jul-11	313	0.45
Aug-11	155	0.22
Annualized Daily Rate		0.08

Table 3: Cumulative Total Volume		
Year	Recovered Volume (gallons)	Injected Volume (gallons)
2009	4,545,000	445,000
2010	113,000,000	0
2011	0	28,432,401
Total	117,545,000	28,877,401

Table 4: Groundwater Monitoring Wells Information

Well ID	Latitude	Longitude	Address	City	Completion Date	Drilled Depth (ft bgs)	Casing Depth (ft bgs)	Depth of Perforation Begin (ft bgs)	Depth of Perforation End (ft bgs)	Casing Diameter (in)	Reference Elevation (ft amsl)	Reference Location on Well
MMW-1 ¹	37° 40' 4.8"	122° 9' 25.2"	2600 Grant Ave	San Lorenzo		665	650	520	640	2	8.71	Top of steel casing
MMW-2S ¹	37° 40' 4.8"	122° 9' 25.2"	2600 Grant Ave	San Lorenzo		210	60	40	60	2	9.9	Top of steel casing
MS-2I ¹	37° 40' 4.8"	122° 9' 25.2"	2600 Grant Ave	San Lorenzo		210	200	160	190	2	9.9	Top of steel casing
MMW-3 ¹	37° 40' 4.8"	122° 9' 28.8"	2600 Grant Ave	San Lorenzo		665	660	520	650	2	8.12	Top of steel casing
MMW-4 ¹	37° 40' 11.6"	122° 9' 28.8"	2575 Grant Ave	San Lorenzo		705	650	520	650	2	8.96	Top of steel rim
MMW-5S ¹	37° 40' 34.4"	122° 9' 06.6"	2006 Via Barrett	San Lorenzo	Sep-08	460	210	200	210	2	13.88	Seat of vault lid @ e'ly edge
MMW-5I ¹	37° 40' 34.4"	122° 9' 06.6"	2005 Via Barrett	San Lorenzo	Sep-08	460	325	315	325	2	13.88	Seat of vault lid @ e'ly edge
MMW-5D ¹	37° 40' 34.4"	122° 9' 06.6"	2007 Via Barrett	San Lorenzo	Feb-01	1025	640	500	630	4	13.76	Top of casing @ n'ly fastener hole
MMW-6 ¹	37° 40' 07"	122° 9' 04.5"	15600 Worthley	San Lorenzo	Nov-00	1000	655	480	650	4	9.46	Top of casing @ e'ly edge
MMW-7 ¹	37° 39' 56.5"	122° 8' 44.2"	Western tip of San Lorenzo park	San Lorenzo	Nov-00	972	680	510	630	4	7.42	Top of casing @ n'ly edge
MMW-8D	34° 43' 04"	122° 11' 50.3"	1970 Davis Street	San Leandro		910	490	420	480	2	14.76	Top of steel rim
MMW-9S	37° 41' 11"	122° 6' 46"	589 E. Lewelling Ave	San Lorenzo	Jan-08	460	120	110	120	2	54.39	Seat of vault, w'ly side
MMW-9I	37° 41' 11"	122° 6' 46"	589 E. Lewelling Ave	San Lorenzo	Jan-08	460	210	200	210	2	54.39	Seat of vault, w'ly side
MMW-9D ¹	37° 41' 11"	122° 6' 46"	589 E. Lewelling Ave	San Lorenzo	Jan-08	460	335	325	335	2	54.39	Seat of vault, w'ly side
MMW-10S	37° 41' 19"	122° 9' 43"	15528 Wick Blvd	San Leandro	Sep-08	680	120	100	120	2	11.76	Seat of vault lid @ e'ly edge
MMW-10I ¹	37° 41' 19"	122° 9' 43"	15528 Wick Blvd	San Leandro	Sep-08	680	360	340	360	2	11.76	Seat of vault lid @ e'ly edge
MMW-10D ¹	37° 41' 19"	122° 9' 43"	15528 Wick Blvd	San Leandro	Sep-08	680	610	590	610	2	11.76	Seat of vault lid @ e'ly edge

Notes:

1 - Groundwater level monitoring required per Order No. R2-2007-0038

Table 5: Groundwater Elevation/Depth to Groundwater Data																			
	Groundwater Elevation										Depth to Groundwater								
	BW	MW-1	MW-2S	MW-2I	MW-4	MW-6	MW-5D	MW-7	MW-10D	BW	MW-1	MW-2S	MW-2I	MW-4	MW-6	MW-5D	MW-7	MW-10D	
	ft amsl										ft bgs								
12/8/2008			0.99		-4.07														
12/9/2008		-5.06		1.09							13.74*	8.78*	8.73*	12.68*					
12/14/2009					-3.75									12.71					
12/15/2009			0.95	1.44								8.95	8.46						
12/8/2010			1.71	0.25	-7.45					15.6		8.19	9.65	16.41					
12/21/2011		-4.16	1.12	3.59	-4.17						12.87	8.78	6.31	13.13					
1/5/2012		-3.94	1.04	6.24	-3.97						12.65	8.86	3.66	12.93					

Notes:

BW = Bayside Well

* Applicable well reference elevations are different from those in Table 4.

Table 6: General Water Quality Data

	pH										Chlorine Residual										TDS									
	BW	MW-1	MW-2S	MW-2I	MW-4	MW-6	MW-5D	MW-7	MW-10D	BW	MW-1	MW-2S	MW-2I	MW-4	MW-6	MW-5D	MW-7	MW-10D	BW	MW-1	MW-2S	MW-2I	MW-4	MW-6	MW-5D	MW-7	MW-10D			
12/8/2008			6.6		7.82							ND		ND																
12/9/2008		7.96		7.97						ND		ND	ND	ND					200	170										
12/14/2009	8.18				8.02					ND		ND	ND	ND							87000		510							
12/15/2009			6.55		8.05					ND		ND	ND	ND					360		80000		620							
12/8/2010	7.37		6.33		7.56					ND		ND	ND	0.08					89		78000		520							
12/21/2011	8.17		6.67		7.86					ND		0.14	ND	0.08					NA		NA		NA							
1/5/2012	7.82		6.83		7.82			7.42		ND		0.09	ND	ND					NA		NA		NA							
	Ammonia as N										Nitrate as N										Chloride									
	mg/L										mg/L										mg/L									
	BW	MW-1	MW-2S	MW-2I	MW-4	MW-6	MW-5D	MW-7	MW-10D	BW	MW-1	MW-2S	MW-2I	MW-4	MW-6	MW-5D	MW-7	MW-10D	BW	MW-1	MW-2S	MW-2I	MW-4	MW-6	MW-5D	MW-7	MW-10D			
12/8/2008			0.28		0.28							<0.14		<0.14							510									
12/9/2008		<0.2		0.84								<0.14	<0.14	0.36					25				78							
12/14/2009	<0.3				<0.3					0.029				0.16					31		39000		84							
12/15/2009			<0.3		<0.3							<0.095	0.16								44000		110							
12/8/2010	<0.3		<0.3		<0.3					E0.004		<0.31	<0.0031	<0.0031					55		44000		110							
12/21/2011	<0.12		<0.12		0.168			<0.12		0.18		<0.095	<0.095	0.026					9		44000		79							
	Manganese										Iron																			
	µg/L										µg/L																			
	BW	MW-1	MW-2S	MW-2I	MW-4	MW-6	MW-5D	MW-7	MW-10D	BW	MW-1	MW-2S	MW-2I	MW-4	MW-6	MW-5D	MW-7	MW-10D												
12/8/2008			18800		206							<230		47																
12/9/2008		56.7		101							<11		210																	
12/14/2009	55.4				228					130				35																
12/15/2009			36900		98.6							<31	110																	
12/8/2010	58.1		35000		99.8					160		<83	390	77																
12/21/2011	11.2		36400		102					312		<26	151	281																

Notes:

BW = Bayside Well
 E = Estimated value, concentration outside calibration range. For SIP, E=DNQ, Estimated Concentration.
 NA = Not analyzed

Table 7: Standard Minerals Data

		Calcium µg/L										Magnesium µg/L										Potassium µg/L									
		BW	MW-1	MW-2S	MW-2I	MW-4	MW-6	MW-5D	MW-7	MW-10D	BW	MW-1	MW-2S	MW-2I	MW-4	MW-6	MW-5D	MW-7	MW-10D	BW	MW-1	MW-2S	MW-2I	MW-4	MW-6	MW-5D	MW-7	MW-10D			
12/8/2008				630000		25400							1500000		10600								230000		3200						
12/9/2008			17000		15000							5400		14000								1100		5500							
12/14/2009		28000				30000					7400			12000							1400			500000		2800					
12/15/2009				1300000		15000							2.80E+06	13000							1700			6100		2600					
12/8/2010		27000		1300000		17000		29000			7900		2.50E+06	15000	12000						1700			6000		2600					
12/21/2011		10800		1250000		13900		27800			2780		2.78E+06	12600	10500						768			5200		2410					
		Sulfate																													
		Hardness																													
		Sodium																													
		mg/L																													
		BW	MW-1	MW-2S	MW-2I	MW-4	MW-6	MW-5D	MW-7	MW-10D	BW	MW-1	MW-2S	MW-2I	MW-4	MW-6	MW-5D	MW-7	MW-10D	BW	MW-1	MW-2S	MW-2I	MW-4	MW-6	MW-5D	MW-7	MW-10D			
12/8/2008				11000000		102000							5600		32								64		16000		110				
12/9/2008			36000		150000							16		27										93							
12/14/2009		41000				110000					23			37										120							
12/15/2009				2.30E+07		160000							4000	26							97			100		120					
12/8/2010		84000		2.10E+07		170000		100000			42		5700	23	42						100			100		130					
12/21/2011		15200		2.22E+07		153000		103000			11		5700	32	41						40			94		120					
		Alkalinity: Total as CaCO ₃																													
		mg/L																													
		Alkalinity: Hydroxide																													
		mg/L																													
		BW	MW-1	MW-2S	MW-2I	MW-4	MW-6	MW-5D	MW-7	MW-10D	BW	MW-1	MW-2S	MW-2I	MW-4	MW-6	MW-5D	MW-7	MW-10D	BW	MW-1	MW-2S	MW-2I	MW-4	MW-6	MW-5D	MW-7	MW-10D			
12/8/2008				420		230							<0.1		<0.1								0.16		1.4		1.4				
12/9/2008			87		160							<0.1		<0.1									0.74		1.4						
12/14/2009		110				240							<0.1	<0.1										1.6							
12/15/2009				380		310							<0.1	<0.1										0.2		2.8					
12/8/2010		170		390		310		230			<0.1		<0.1	<0.1										<0.1		1	0.7				
12/21/2011		47		420		310		230			<0.1		<0.1	<0.1										0.18		2.1	1.4				
		Alkalinity: Bicarbonate																													
		mg/L																													
		BW	MW-1	MW-2S	MW-2I	MW-4	MW-6	MW-5D	MW-7	MW-10D	BW	MW-1	MW-2S	MW-2I	MW-4	MW-6	MW-5D	MW-7	MW-10D	BW	MW-1	MW-2S	MW-2I	MW-4	MW-6	MW-5D	MW-7	MW-10D			
12/8/2008				420		229																									
12/9/2008			86.2		159																										
12/14/2009		109				238																									
12/15/2009				380		307																									
12/8/2010		170		390		310		230																							
12/21/2011		46		420		300		230																							

Notes:

BW = Bayside Well

Table 8: Haloacetic Acids Data

	HAA(5)										HAA(9)										Bromochloroacetic Acid									
	µg/L										µg/L										µg/L									
12/8/2008	BW	MMW-1	MMW-2S	MMW-2I	MMW-4	MMW-6	MMW-5D	MMW-7	MMW-10D	BW	MMW-1	MMW-2S	MMW-2I	MMW-4	MMW-6	MMW-5D	MMW-7	MMW-10D	BW	MMW-1	MMW-2S	MMW-2I	MMW-4	MMW-6	MMW-5D	MMW-7	MMW-10D			
12/9/2008		<2.9	2.1	<2.9	<2.9						<5	3.6	<5	<5					<0.55	<0.55	<0.55	<0.55	<0.55							
12/14/2009	<2.9			<2.9	<2.9					<5		<5	<5	<5					<0.55	<0.55	<0.55	<0.55	<0.55							
12/15/2009			<2.9	<2.9	<2.9					<5	<5	<5	<5	<5					<0.55	<0.55	<0.55	<0.55	<0.55							
12/8/2010	<2.9		<2.9	<2.9	<2.9					<5	<5	<5	<5	<5					<0.55	<0.55	<0.55	<0.55	<0.55							
12/21/2011	0.59		0.31	<2.9	<2.9					0.59	0.31	<5	<5	<5					<0.55	<0.55	<0.55	<0.55	<0.55							
	Bromodichloroacetic Acid																													
	µg/L																													
12/8/2008	BW	MMW-1	MMW-2S	MMW-2I	MMW-4	MMW-6	MMW-5D	MMW-7	MMW-10D	BW	MMW-1	MMW-2S	MMW-2I	MMW-4	MMW-6	MMW-5D	MMW-7	MMW-10D	BW	MMW-1	MMW-2S	MMW-2I	MMW-4	MMW-6	MMW-5D	MMW-7	MMW-10D			
12/9/2008		<0.26	1.5	<0.26	<0.26						<0.54	<0.54	<0.54	<0.54					<0.25	<0.25	0.6	<0.25	<0.25							
12/14/2009	<0.26			<0.26	<0.26					<0.54		<0.54	<0.54	<0.54					<0.25	<0.25	<0.25	<0.25	<0.25							
12/15/2009			<0.26	<0.26	<0.26					<0.54	<0.54	<0.54	<0.54	<0.54					<0.25	<0.25	<0.25	<0.25	<0.25							
12/8/2010	<0.26		<0.26	<0.26	<0.26					<0.54	<0.54	<0.54	<0.54	<0.54					<0.25	<0.25	<0.25	<0.25	<0.25							
12/21/2011	<0.26		<0.26	<0.26	<0.26					<0.54	<0.54	<0.54	<0.54	<0.54					<0.25	<0.25	0.31	<0.25	<0.25	<0.25						
	Dichloroacetic Acid																													
	µg/L																													
12/8/2008	BW	MMW-1	MMW-2S	MMW-2I	MMW-4	MMW-6	MMW-5D	MMW-7	MMW-10D	BW	MMW-1	MMW-2S	MMW-2I	MMW-4	MMW-6	MMW-5D	MMW-7	MMW-10D	BW	MMW-1	MMW-2S	MMW-2I	MMW-4	MMW-6	MMW-5D	MMW-7	MMW-10D			
12/9/2008		<0.99	<0.99	<0.99	<0.99						<0.54	<0.54	<0.54	<0.54					<0.78	<0.78	1.5	<0.78	<0.78							
12/14/2009	<0.99			<0.99	<0.99					<0.54		<0.54	<0.54	<0.54					<0.78	<0.78	<0.78	<0.78	<0.78							
12/15/2009			<0.99	<0.99	<0.99					<0.54	<0.54	<0.54	<0.54	<0.54					<0.78	<0.78	<0.78	<0.78	<0.78							
12/8/2010	<0.99		<0.99	<0.99	<0.99					<0.54	<0.54	<0.54	<0.54	<0.54					<0.78	<0.78	<0.78	<0.78	<0.78							
12/21/2011	<0.99		<0.99	<0.99	<0.99					<0.54	<0.54	<0.54	<0.54	<0.54					<0.78	<0.78	<0.78	<0.78	<0.78							
	Monobromoacetic Acid																													
	µg/L																													
12/8/2008	BW	MMW-1	MMW-2S	MMW-2I	MMW-4	MMW-6	MMW-5D	MMW-7	MMW-10D	BW	MMW-1	MMW-2S	MMW-2I	MMW-4	MMW-6	MMW-5D	MMW-7	MMW-10D	BW	MMW-1	MMW-2S	MMW-2I	MMW-4	MMW-6	MMW-5D	MMW-7	MMW-10D			
12/9/2008		<0.99	<0.99	<0.99	<0.99						<0.78	<0.78	<0.78	<0.78					<0.78	<0.78	<0.78	<0.78	<0.78							
12/14/2009	<0.99			<0.99	<0.99					<0.78		<0.78	<0.78	<0.78					<0.78	<0.78	<0.78	<0.78	<0.78							
12/15/2009			<0.99	<0.99	<0.99					<0.78	<0.78	<0.78	<0.78	<0.78					<0.78	<0.78	<0.78	<0.78	<0.78							
12/8/2010	<0.99		<0.99	<0.99	<0.99					<0.78	<0.78	<0.78	<0.78	<0.78					<0.78	<0.78	<0.78	<0.78	<0.78							
12/21/2011	<0.99		<0.99	<0.99	<0.99					<0.78	<0.78	<0.78	<0.78	<0.78					<0.78	<0.78	<0.78	<0.78	<0.78							
	Monochloroacetic Acid																													
	µg/L																													

Table 8: Haloacetic Acids Data

	Tribromoacetic Acid										Trichloroacetic Acid									
	µg/L										µg/L									
	BW	MW-1	MW-2S	MW-2I	MW-4	MW-6	MW-5D	MW-7	MW-10D		BW	MW-1	MW-2S	MW-2I	MW-4	MW-6	MW-5D	MW-7	MW-10D	
12/8/2008			<0.83		<0.83								<0.3		<0.3					
12/9/2008		<0.83			<0.83							<0.3		<0.3						
12/14/2009		<0.83			<0.83							<0.3		<0.3						
12/15/2009			<0.83		<0.83								<0.3		<0.3					
12/8/2010		<0.83			<0.83							<0.3		<0.3						
12/21/2011		<0.83			<0.83							0.59		<0.3						

Notes:

BW = Bayside Well

Table 10: Vertical Gradients for the Nested MW-5 Wells on February 1, 2011			
Nested Well Set	MW-5S	MW-5I	MW-5D
Elevation at land surface (ft amsl)	13.88	13.88	13.76
Depth of monitoring well (ft bgs)	210	325	640
Depth to water (ft bgs)	1.85	8.16	18.18
Hydraulic Head (ft)	12.03	5.72	-4.42
Pressure Head (ft)	208.15	316.84	621.82
Elevation Head (ft)	-196.12	-311.12	-626.24
Vertical Hydraulic Gradient (ft/ft)	--	0.055	0.032

Table 11: Vertical Gradients for the Nested MW-5 Wells on October 1, 2011			
Nested Well Set	MW-5S	MW-5I	MW-5D
Elevation at land surface (ft amsl)	13.88	13.88	13.76
Depth of monitoring well (ft bgs)	210	325	640
Depth to water (ft bgs)	1.82	7.07	NA
Hydraulic Head (ft)	12.06	6.81	--
pressure Head (ft)	208.18	317.93	--
Elevation Head (ft)	-196.12	-311.12	--
Vertical Hydraulic Gradient (ft/ft)	--	0.046	--

Figure 1 – Groundwater Level Monitoring Well Network



Figure 2 – Groundwater Quality Monitoring Well Network





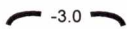
LEGEND



Groundwater monitoring well

(-3.24)

Groundwater elevation in feet below mean sea level (measured February 1, 2011)



-3.0 Groundwater elevation contour in feet below mean sea level (contour interval: 1.0 feet)



Calculated groundwater gradient direction and magnitude in foot per foot



26817754.2008

EBMUD

GROUNDWATER ELEVATION CONTOUR MAP
February 1, 2011

Figure
3



LEGEND



Groundwater monitoring well

(-3.24)

Groundwater elevation in feet below mean sea level (measured October 1, 2011)

-3.0

Groundwater elevation contour in feet below mean sea level (contour interval: 1.0 feet)



Calculated groundwater gradient direction and magnitude in foot per foot

NA

Not available (water level not measured)



26817754.2008

EBMUD

GROUNDWATER ELEVATION CONTOUR MAP
(October 1, 2011)

Figure
4

Figure 5 - MW-1 2011 GW Level Trend

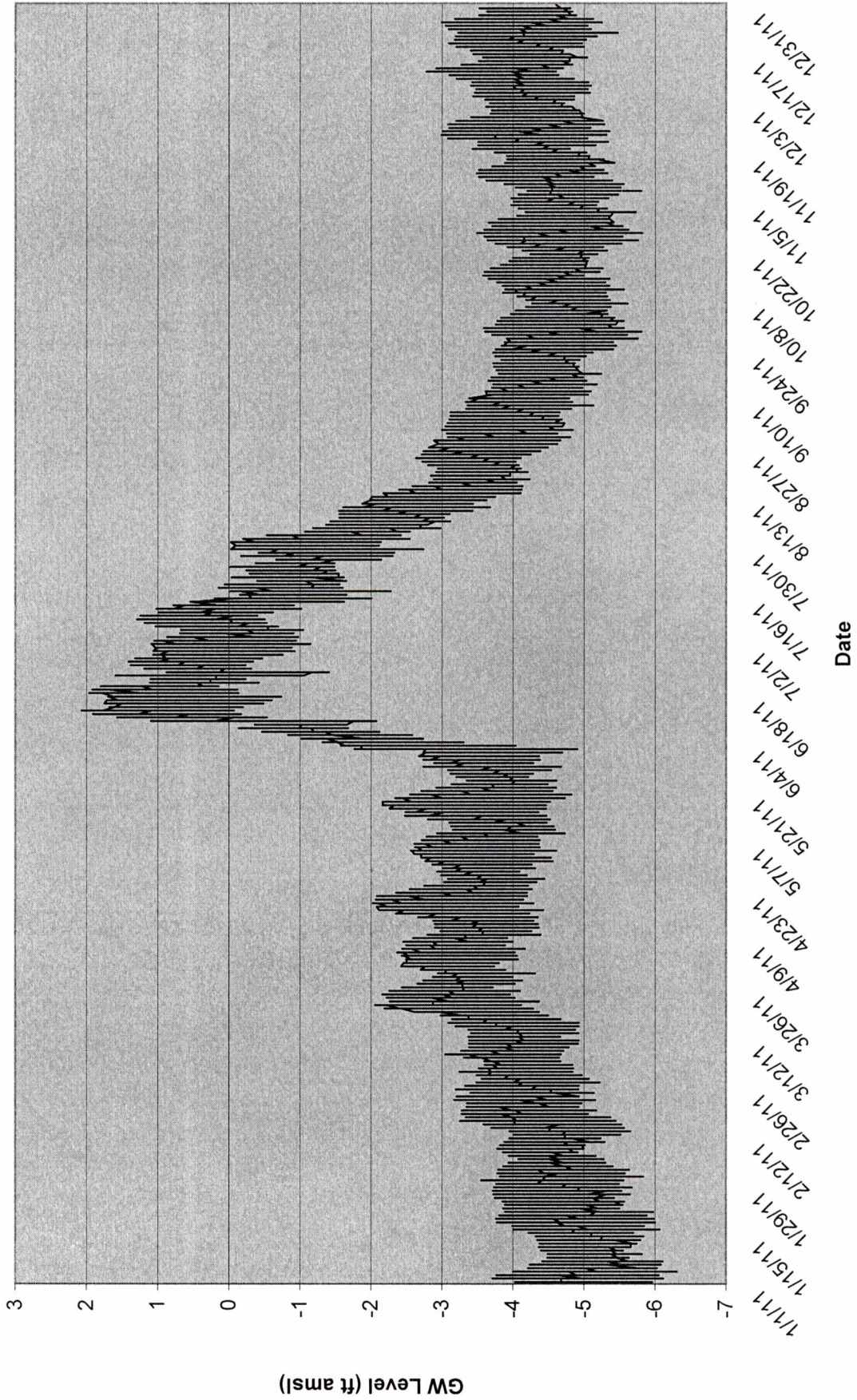


Figure 6 - MW-2S 2011 GW Level Trend




Figure 7 - MW-2I 2011 GW Level Trend

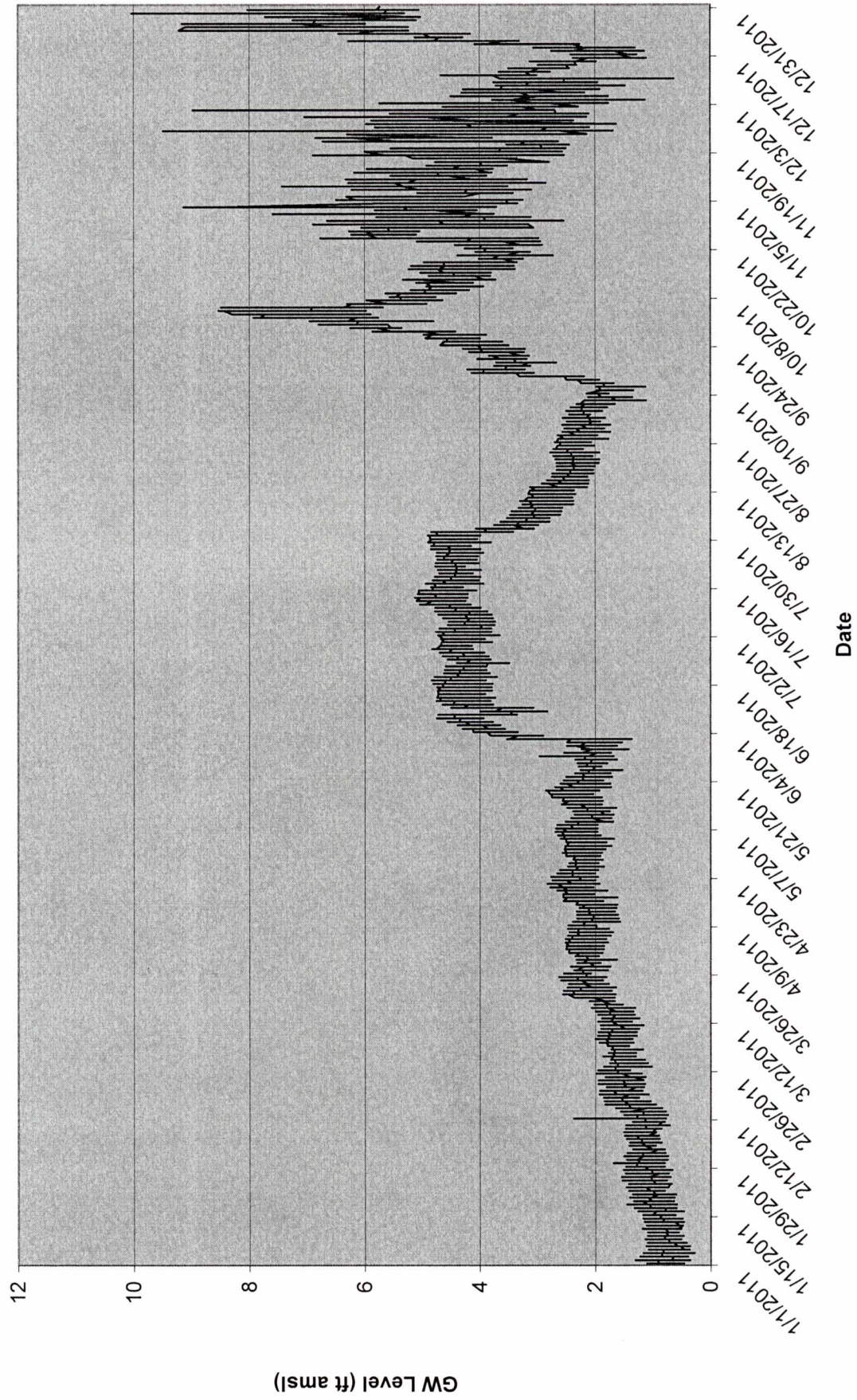


Figure 8 - MW-3 2011 GW Level Trend




Figure 9 - MW-4 2011 GW Level Trend

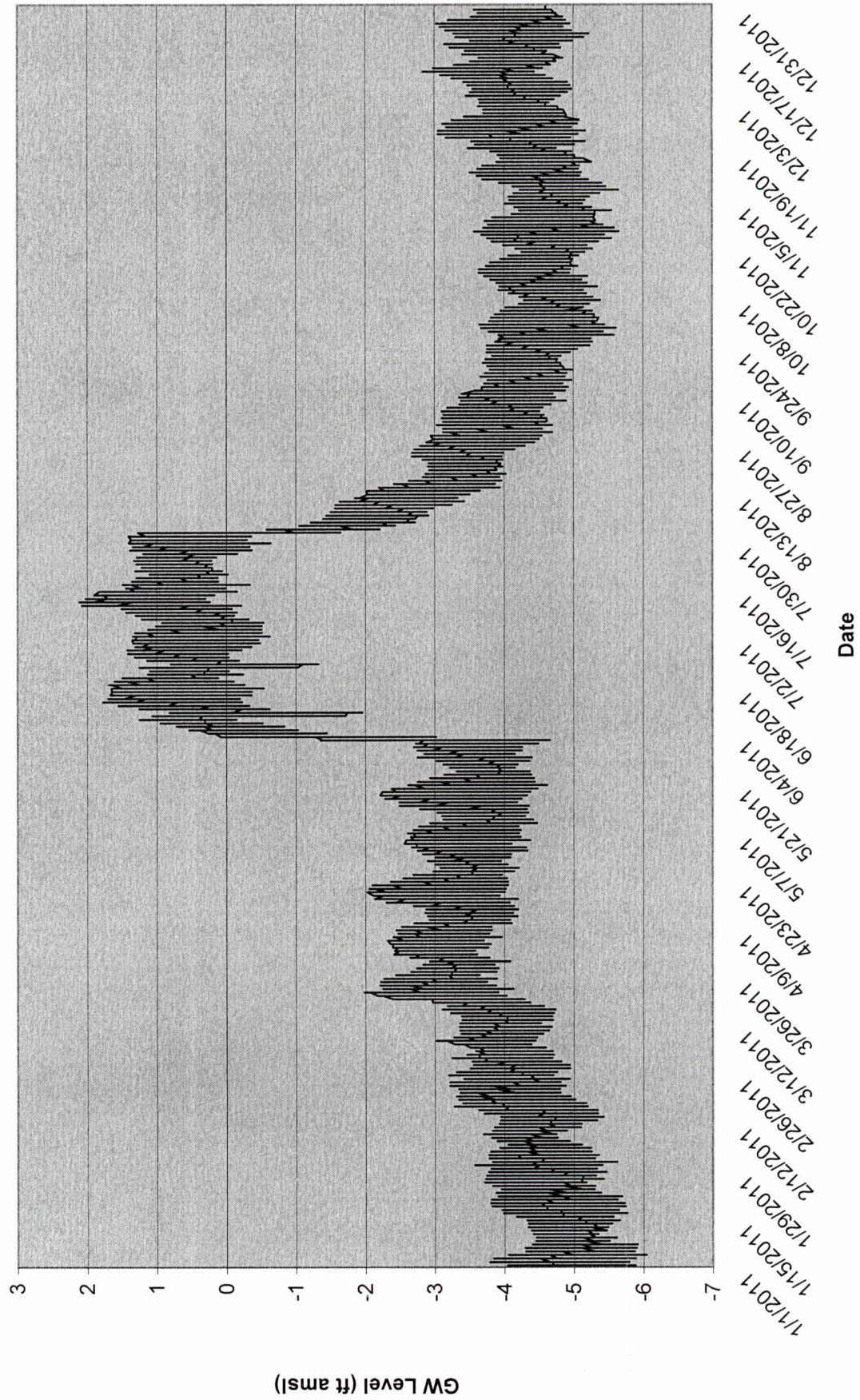


Figure 10 - MW-5S 2011 GW Level Trend




Figure 11 - MW-5I 2011 GW Level Trend




Figure 12 - MW-5D 2011 GW Level Trend




Figure 13 - MW-6 2011 GW Level Trend




Figure 14 - MW-7 2011 GW Level Trend

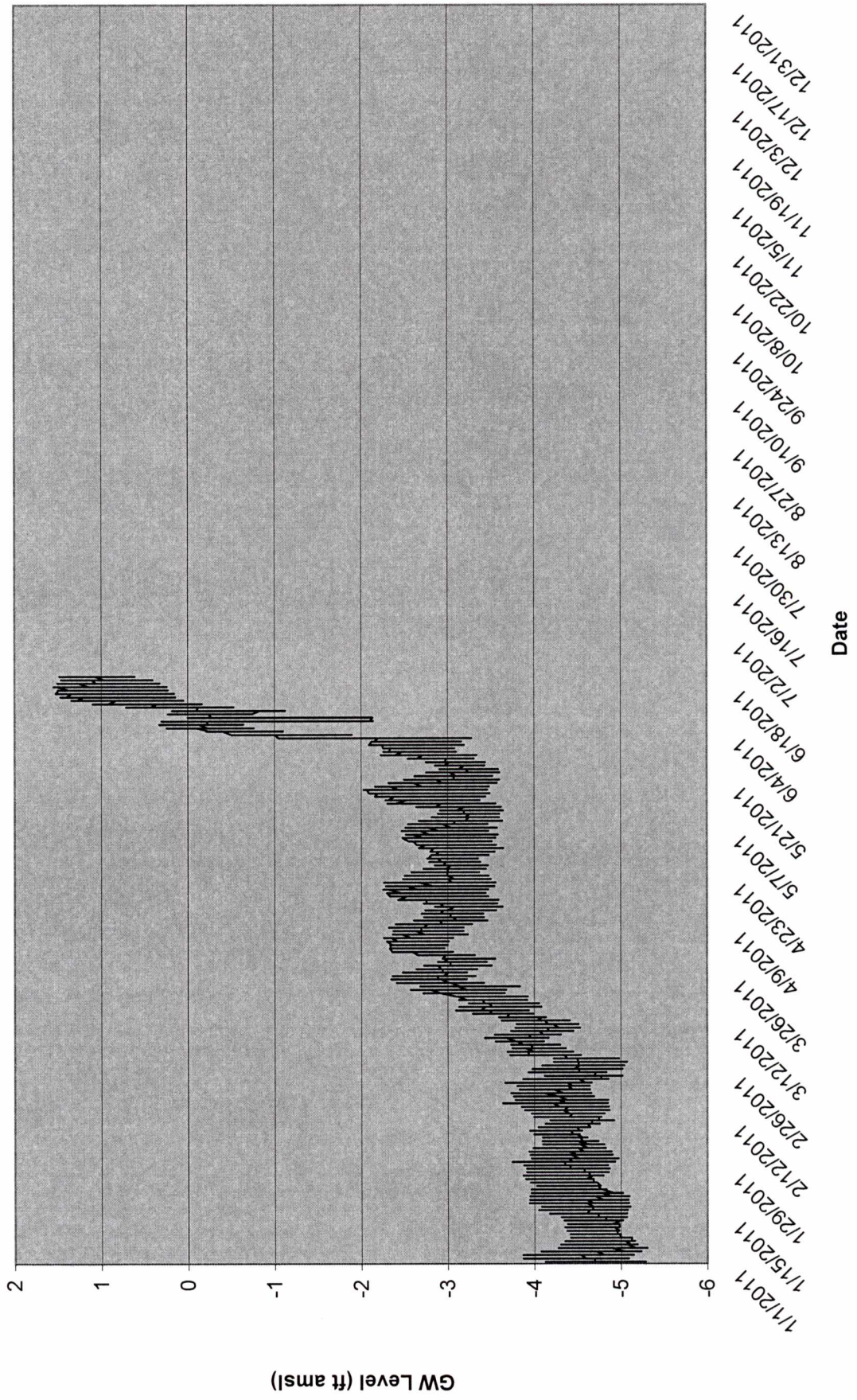


Figure 15 - MW-9D 2011 GW Level Trend

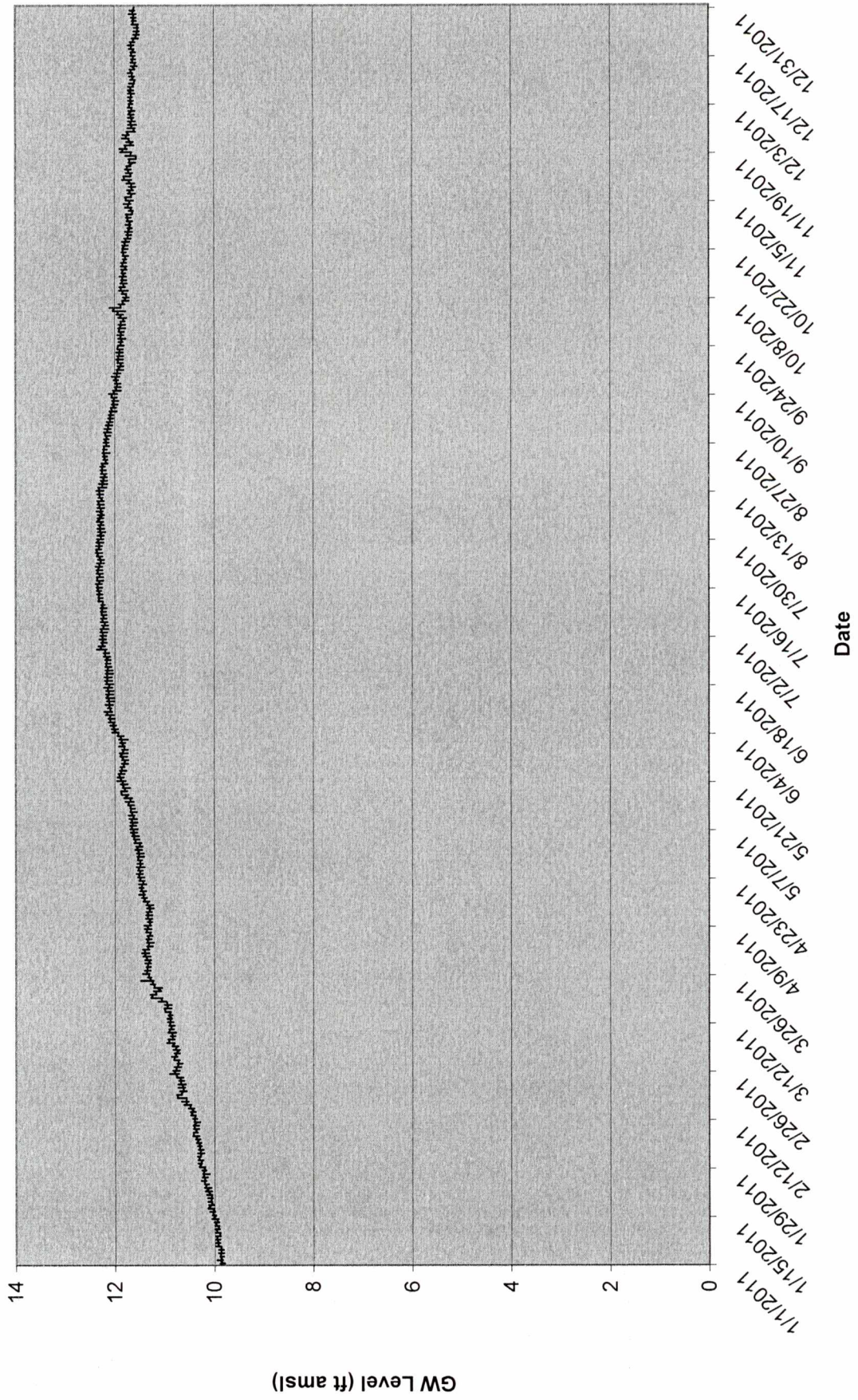


Figure 16 - MW-10I 2011 GW Level Trend





Figure 17 - MW-10D 2011 GW Level Trend



Appendix A: Lab Reports



EAST BAY MUNICIPAL UTILITY DISTRICT
 Laboratory Services Division
 Phone (510)287-1432 Fax (510)465-5462
 PO Box 24055, MS 59, Oakland, CA 94623

Analytical Report Prepared for DEREK LEE

Report generated on: Jan 18, 2012 03:23 pm
 Login No.: L172221

Reported by:

Jack Lim

JACK C. LIM
 Laboratory Program Manager

Approved by:

Nirmela Arsem

NIRMELA ARSEM
 Laboratory Services Division Manager

LSR B455-0706-1
 Project Title: BAYSIDE GROUND WATER PROJECT

Login Performance Summary
 4 - Samples received by the lab on: Dec 21 2011, 02:58 pm
 0 - Lost Analyses
 0 - Hold Time Exceedences
 Turn-around-time not met

Samples included in this report:

Sample	Type	Collected	Site	Locator	ClientID
L172221-1	GRAB	21-Dec-2011 09:04	WTP BAYSIDE	BAY WELL HEAD	-
L172221-2	GRAB	21-Dec-2011 12:30	GW BAYSIDE	BAY1-MW4	-
L172221-3	GRAB	21-Dec-2011 10:20	GW BAYSIDE	BAY1-MW2S	-
L172221-4	GRAB	21-Dec-2011 13:09	GW BAYSIDE	BAY1-MW2I	-

Legend to the laboratory qualifiers used in this report:
 U - Analyte not detected
 Qualifiers for subcontract work - See textvalue for description



EAST BAY MUNICIPAL UTILITY DISTRICT
 Laboratory Services Division
 PO Box 24055, MS 59, Oakland, CA 94623
 Phone (510)287-1432 Fax (510)465-5462
Analytical Results Report

LSR B455-0706-1 BAYSIDE GROUND WATER PROJECT
 Site: WTP BAYSIDE Bayside GW Project Extraction Wells at 2540 Grant Avenue, San Lorenzo
 Locator: BAY WELL HEAD Sample tap at the well, as shown in Drawing No. 2097-C-002
 Lab ID: L172221-1 (P177329-1)
 Sample Type: GRAB (Instantaneous Grab)
 Date Collected: Dec 21 2011, 09:04am Sample collector: S. Penman/Bayside
 Date Received: Dec 21 2011, 02:58pm Sample receiver: ANG
 Sample Comments: BAYSIDE WELL pH = 8.17;Cl2R = 0.02mg/L; THMS discarded 12-28 due invalid vials, see L172508-1

Method Reference Parameter	Qualifier	Result	Units	Dilution	MDL	Matrix RL/ML	Tag
Method: SAMPLER PROVIDED FIELD MEASUREMENTS - DATA ENTRY LIST FOR FIELD DATA FIELD ANALYSIS/OBSERVATION DATA PARAMETERS						GroundH2O	
PH		8.17	pH units	1			
CHLORINE RESIDUAL: TOTAL		0.02	mg/L	1	0.01		
Run ID: R222463 / Work Group No.: WG173571 Prep Date1: 21-DEC-11 Analyzed 21-Dec-11 09:04							
Method: EPA 300.1 - Anions by IC: EPA 300.1 Instrument calibrated 27-DEC-11 TARGET ANALYTES						GroundH2O	1
CHLORIDE		9.0	mg/L	50	0.21		
SULFATE		11	mg/L	50	0.24	0.5	
SURROGATE DICHLOROACETATE 100 % recovery 50 Run ID: R222600 / Work Group No.: WG173598 Prep Date1: 27-DEC-11 Analyzed 27-Dec-11 23:41							
Method: EPA 300.1 - Anions by IC: EPA 300.1 Instrument calibrated 22-DEC-11 TARGET ANALYTES						GroundH2O	
NITRATE AS N		0.18	mg/L	1	0.0019	0.4	
SURROGATE DICHLOROACETATE 110 % recovery 1 Run ID: R222421 / Work Group No.: WG173553 Prep Date1: 22-DEC-11 Analyzed 22-Dec-11 16:26							
Method: EPA 552.2 - Haloacetic Acids & Dalapon TARGET ANALYTES						GroundH2O	
BROMOCHLOROACETIC ACID	U	0.55	ug/L	1	0.55		
BROMODICHLOROACETIC ACID	U	0.26	ug/L	1	0.26		
CHLORODIBROMOACETIC ACID	U	0.54	ug/L	1	0.54		
DALAPON	U	0.15	ug/L	1	0.15		
DIBROMOACETIC ACID	U	0.25	ug/L	1	0.25	1	
DICHLOROACETIC ACID	U	0.99	ug/L	1	0.99	1	
MONOBROMOACETIC ACID	U	0.54	ug/L	1	0.54	1	
MONOCHLOROACETIC ACID	U	0.78	ug/L	1	0.78	2	
TRIBROMOACETIC ACID	U	0.83	ug/L	1	0.83		
TRICHLOROACETIC ACID		0.59	ug/L	1	0.3	1	
VALUE CALCULATED FROM OTHER RESULTS HAA (5) 0.59 ug/L 2.9 HAA (9) 0.59 ug/L 5 INTERNAL STANDARD 1,2,3-TRICHLOROPROPANE 110 % recovery 1 SURROGATE 2,3-DIBROMOPROPIONIC ACID 76 % recovery 1 Run ID: R222922 / Work Group No.: WG173623 Prep Date1: 27-DEC-11 Prep Date2: 28-DEC-11 Analyzed 05-Jan-12 04:32							

RL is either the client requested or regulatory mandated Reporting Limit. ML is the regulatory mandated Minimum Level



EAST BAY MUNICIPAL UTILITY DISTRICT
 Laboratory Services Division
 PO Box 24055, MS 59, Oakland, CA 94623
 Phone (510)287-1432 Fax (510)465-5462
Analytical Results Report

LSR B455-0706-1 BAYSIDE GROUND WATER PROJECT
 Site: WTP BAYSIDE Bayside GW Project Extraction Wells at 2540 Grant Avenue, San Lorenzo
 Locator: BAY WELL HEAD Sample tap at the well, as shown in Drawing No. 2097-C-002
 Lab ID: L172221-1 (P177329-1)
 Sample Type: GRAB (Instantaneous Grab)
 Date Collected: Dec 21 2011, 09:04am Sample collector: S. Penman/Bayside
 Date Received: Dec 21 2011, 02:58pm Sample receiver: ANG
 Sample Comments: BAYSIDE WELL pH = 8.17;Cl2R = 0.02mg/L; THMS discarded 12-28 due invalid vials, see L172508-1

Method Reference Parameter	Qualifier	Result	Units	Dilution	MDL	Matrix RL/ML	Tag
Method: SM(20)2320 B - Alkalinity: Total, Titration TARGET ANALYTES						GroundH2O	
ALKALINITY: TOTAL AS CaCO3		47	mg/L	1	5		
Run ID: R222626 / Work Group No.: WG173619 Prep Date1: 28-DEC-11 Analyzed 28-Dec-11 12:10							
Method: SM(20)2340 C - HARDNESS: TOTAL, TITRATION TARGET ANALYTES						GroundH2O	
HARDNESS: TOTAL AS CaCO3		40	mg/L	1	2		
Run ID: R222624 / Work Group No.: WG173617 Prep Date1: 28-DEC-11 Analyzed 28-Dec-11 09:40							
Method: SM(20)2540 C - Solids: Total Dissolved TARGET ANALYTES						GroundH2O	
TOTAL DISSOLVED SOLIDS		89	mg/L	1	18		
Run ID: R222443 / Work Group No.: WG173536 Prep Date1: 22-DEC-11 Analyzed 22-Dec-11 07:45							
Method: SM(20)4500-CO2 D - BICARBONATE, CALCULATION TARGET ANALYTES						GroundH2O	
ALKALINITY: BICARBONATE		46	mg/L	1	5		
Run ID: R222644 / Work Group No.: WG173626 Prep Date1: 28-DEC-11 Analyzed 28-Dec-11 12:55							
Method: SM(20)4500-CO2 D - Carbonate, Calculation TARGET ANALYTES						GroundH2O	
ALKALINITY: CARBONATE		0.64	mg/L	1	0.1		
Run ID: R222644 / Work Group No.: WG173626 Prep Date1: 28-DEC-11 Analyzed 28-Dec-11 12:55							
Method: SM(20)4500-CO2 D - Hydroxide, calculation TARGET ANALYTES						GroundH2O	
ALKALINITY: HYDROXIDE	U	0.10	mg/L	1	0.1		
Run ID: R222644 / Work Group No.: WG173626 Prep Date1: 28-DEC-11 Analyzed 28-Dec-11 12:55							
Method: SM(20)4500-NH3 B,C - AMMONIA: TOTAL, TITRATION TARGET ANALYTES						GroundH2O	
AMMONIA AS N	U	0.120	mg/L	.4	0.12		
Run ID: R222543 / Work Group No.: WG173539 Prep Date1: 22-DEC-11 Analyzed 22-Dec-11 08:30							
Method: EPA 200.7 - ICP Scan TARGET ANALYTES						RawH2O	
CALCIUM		10,800	ug/L	1.04	14.6		
IRON		312	ug/L	1.04	5.2	100	
POTASSIUM		768	ug/L	1.04	10.4		
MAGNESIUM		2,780	ug/L	1.04	11.4		
MANGANESE		11.2	ug/L	1.04	0.624	20	
SODIUM		15,200	ug/L	1.04	5.2		
Run ID: R222863 / Work Group No.: WG173659 Prep Date1: 30-DEC-11 Analyzed 04-Jan-12 10:12							

RL is either the client requested or regulatory mandated Reporting Limit. ML is the regulatory mandated Minimum Level



EAST BAY MUNICIPAL UTILITY DISTRICT
 Laboratory Services Division
 PO Box 24055, MS 59, Oakland, CA 94623
 Phone (510)287-1432 Fax (510)465-5462
Analytical Results Report

LSR B455-0706-1 BAYSIDE GROUND WATER PROJECT
 Site: GW BAYSIDE East Bay Ground Water Injection/Extraction Project Bayside Groundwater
 Locator: BAY1-MW4 OW-1 the same parcel as the Bayside Well on Oro Loma Property; formerly BAY1-MW5
 Lab ID: L172221-2 (P177329-2)
 Sample Type: GRAB (Instantaneous Grab)
 Date Collected: Dec 21 2011, 12:30pm Sample collector: S. Penman/Bayside
 Date Received: Dec 21 2011, 02:58pm Sample receiver: ANG
 Sample Comments: MW4 pH = 7.80;Cl2R = 0.08mg/L; Depth to GW = 11.59feet Start, 12.49feet
 End; +TRANSMITTAL for OXY-18 to ZYmax via Alpha; THMS discarded 12-28 due
 invalid vials, see L172508-2

Method Reference	Qualifier	Result	Units	Dilution	MDL	Matrix RL/ML	Tag
Method: PER SUBCONTRACT LABORATORY REPORT - Subcontract data transmittal							GroundH2O
Subcontract data from Alpha Analytical Lab							
Comment: Original report transmitted to client. Copy of report archived with data packet.							
SUBCONTRACT LAB DATA							
DATA TRANSMITTAL							
Run ID: R223309 / Work Group No.: WG173945							
Prep Date: 16-JAN-12 Analyzed 16-Jan-12 00:00							
Method: SAMPLER PROVIDED FIELD MEASUREMENTS - DATA ENTRY LIST FOR FIELD DATA							GroundH2O
FIELD ANALYSIS/OBSERVATION DATA PARAMETERS							
PH		7.8	pH units	1			
DEPTH		11.59	feet	1			
CHLORINE RESIDUAL: TOTAL		0.08	mg/L	1	0.01		
Run ID: R222463 / Work Group No.: WG173571							
Prep Date: 21-DEC-11 Analyzed 21-Dec-11 12:30							
Method: EPA 300.1 - Anions by IC: EPA 300.1							GroundH2O 1
Instrument calibrated 27-DEC-11							
TARGET ANALYTES							
CHLORIDE		56	mg/L	50	0.21		
SULFATE		41	mg/L	50	0.24	0.5	
SURROGATE							
DICHLOROACETATE		100	% recovery	50			
Run ID: R222600 / Work Group No.: WG173598							
Prep Date: 27-DEC-11 Analyzed 28-Dec-11 01:27							
Method: EPA 300.1 - Anions by IC: EPA 300.1							GroundH2O
Instrument calibrated 22-DEC-11							
TARGET ANALYTES							
NITRATE AS N		0.026	mg/L	1	0.0019	0.4	
SURROGATE							
DICHLOROACETATE		110	% recovery	1			
Run ID: R222421 / Work Group No.: WG173553							
Prep Date: 22-DEC-11 Analyzed 22-Dec-11 17:02							
Method: EPA 552.2 - Haloacetic Acids & Dalapon							GroundH2O
TARGET ANALYTES							
BROMOCHLOROACETIC ACID	U	0.55	ug/L	1	0.55		
BROMODICHLOROACETIC ACID	U	0.26	ug/L	1	0.26		
CHLORODIBROMOACETIC ACID	U	0.54	ug/L	1	0.54		
DALAPON	U	0.15	ug/L	1	0.15		
DIBROMOACETIC ACID	U	0.25	ug/L	1	0.25	1	
DICHLOROACETIC ACID	U	0.99	ug/L	1	0.99	1	
MONOBROMOACETIC ACID	U	0.54	ug/L	1	0.54	1	
MONOCHLOROACETIC ACID	U	0.78	ug/L	1	0.78	2	
TRIBROMOACETIC ACID	U	0.83	ug/L	1	0.83		
TRICHLOROACETIC ACID	U	0.30	ug/L	1	0.3	1	
VALUE CALCULATED FROM OTHER RESULTS							
HAA (5)		0.0	ug/L		2.9		
HAA (9)		0.0	ug/L		5		
INTERNAL STANDARD							
1,2,3-TRICHLOROPROPANE		100	% recovery		1		

RL is either the client requested or regulatory mandated Reporting Limit. ML is the regulatory mandated Minimum Level



EAST BAY MUNICIPAL UTILITY DISTRICT
 Laboratory Services Division
 PO Box 24055, MS 59, Oakland, CA 94623
 Phone (510)287-1432 Fax (510)465-5462
Analytical Results Report

LSR B455-0706-1 BAYSIDE GROUND WATER PROJECT
 Site: GW BAYSIDE East Bay Ground Water Injection/Extraction Project Bayside Groundwater
 Locator: BAY1-MW4 OW-1 the same parcel as the Bayside Well on Oro Loma Property; formerly BAY1-MW5
 Lab ID: L172221-2 (F177329-2)
 Sample Type: GRAB (Instantaneous Grab)
 Date Collected: Dec 21 2011, 12:30pm Sample collector: S. Penman/Bayside
 Date Received: Dec 21 2011, 02:58pm Sample receiver: ANG
 Sample Comments: MW4 pH = 7.80; Cl2R = 0.08mg/L; Depth to GW = 11.59feet Start, 12.49feet
 End; +TRANSMITTAL for OXY-18 to ZYmax via Alpha; THMS discarded 12-28 due
 invalid vials, see L172508-2

Method Reference	Qualifier	Result	Units	Dilution	MDL	Matrix RL/ML	Tag
SURROGATE							
2,3-DIBROMOPROPIONIC ACID		81	% recovery		1		
Run ID: R222922 / Work Group No.: WG173623 Prep Date1: 27-DEC-11 Prep Date2: 28-DEC-11 Analyzed 05-Jan-12 05:18							
Method: SM(20)2320 B - Alkalinity: Total, Titration							
TARGET ANALYTES							
ALKALINITY: TOTAL AS CaCO3		230	mg/L	1	5	GroundH2O	
Run ID: R222626 / Work Group No.: WG173619 Prep Date1: 28-DEC-11 Analyzed 28-Dec-11 12:10							
Method: SM(20)2340 C - HARDNESS: TOTAL, TITRATION							
TARGET ANALYTES							
HARDNESS: TOTAL AS CaCO3		120	mg/L	1	2	GroundH2O	
Run ID: R222624 / Work Group No.: WG173617 Prep Date1: 28-DEC-11 Analyzed 28-Dec-11 09:40							
Method: SM(20)2540 C - Solids: Total Dissolved							
TARGET ANALYTES							
TOTAL DISSOLVED SOLIDS		400	mg/L	1.33	24	GroundH2O	
Run ID: R222443 / Work Group No.: WG173536 Prep Date1: 22-DEC-11 Analyzed 22-Dec-11 07:45							
Method: SM(20)4500-CO2 D - BICARBONATE, CALCULATION							
TARGET ANALYTES							
ALKALINITY: BICARBONATE		230	mg/L	1	5	GroundH2O	
Run ID: R222644 / Work Group No.: WG173626 Prep Date1: 28-DEC-11 Analyzed 28-Dec-11 12:55							
Method: SM(20)4500-CO2 D - Carbonate, Calculation							
TARGET ANALYTES							
ALKALINITY: CARBONATE		1.4	mg/L	1	0.1	GroundH2O	
Run ID: R222644 / Work Group No.: WG173626 Prep Date1: 28-DEC-11 Analyzed 28-Dec-11 12:55							
Method: SM(20)4500-CO2 D - Hydroxide, calculation							
TARGET ANALYTES							
ALKALINITY: HYDROXIDE	U	0.10	mg/L	1	0.1	GroundH2O	
Run ID: R222644 / Work Group No.: WG173626 Prep Date1: 28-DEC-11 Analyzed 28-Dec-11 12:55							
Method: SM(20)4500-NH3 B,C - AMMONIA: TOTAL, TITRATION							
TARGET ANALYTES							
AMMONIA AS N	U	0.120	mg/L	.4	0.12	GroundH2O	
Run ID: R222543 / Work Group No.: WG173539 Prep Date1: 22-DEC-11 Analyzed 22-Dec-11 08:30							
Method: EPA 200.7 - ICP Scan							
TARGET ANALYTES							
CALCIUM		27,800	ug/L	1.04	14.6		
IRON		281	ug/L	1.04	5.2	100	
POTASSIUM		2,410	ug/L	1.04	10.4		
MAGNESIUM		10,500	ug/L	1.04	11.4		

RL is either the client requested or regulatory mandated Reporting Limit. ML is the regulatory mandated Minimum Level



EAST BAY MUNICIPAL UTILITY DISTRICT
 Laboratory Services Division
 PO Box 24055, MS 59, Oakland, CA 94623
 Phone (510)287-1432 Fax (510)465-5462
Analytical Results Report

LSR B455-0706-1 BAYSIDE GROUND WATER PROJECT
 Site: GW BAYSIDE East Bay Ground Water Injection/Extraction Project Bayside Groundwater
 Locator: BAY1-MW4 OW-1 the same parcel as the Bayside Well on Oro Loma Property; formerly BAY1-MW5
 Lab ID: L172221-2 (P177329-2)
 Sample Type: GRAB (Instantaneous Grab)
 Date Collected: Dec 21 2011, 12:30pm Sample collector: S. Penman/Bayside
 Date Received: Dec 21 2011, 02:58pm Sample receiver: ANG
 Sample Comments: MW4 pH = 7.80;Cl2R = 0.08mg/L; Depth to GW = 11.59feet Start, 12.49feet
 End; +TRANSMITTAL for OXY-18 to ZYmax via Alpha; THMS discarded 12-28 due
 invalid vials, see L172508-2

Method Reference	Qualifier	Result	Units	Dilution	MDL	Matrix	Tag
Parameter		260	ug/L	1.04	0.624	RL/ML	
MANGANESE						20	
SODIUM		103,000	ug/L	1.04	5.2		

Run ID: R222863 / Work Group No.: WG173659
 Prep Date: 30-DEC-11 Analyzed 04-Jan-12 10:16

RL is either the client requested or regulatory mandated Reporting Limit. ML is the regulatory mandated Minimum Level



EAST BAY MUNICIPAL UTILITY DISTRICT
 Laboratory Services Division
 PO Box 24055, MS 59, Oakland, CA 94623
 Phone (510)287-1432 Fax (510)465-5462
Analytical Results Report

LSR B455-0706-1 BAYSIDE GROUND WATER PROJECT
 Site: GW BAYSIDE East Bay Ground Water Injection/Extraction Project Bayside Groundwater
 Locator: BAY1-MW2S OW-1 the same parcel as the Bayside Well on Oro Loma Property; formerly BAY1-MW2-60
 Lab ID: L172221-3 (P177329-3)
 Sample Type: GRAB (Instantaneous Grab)
 Date Collected: Dec 21 2011, 10:20am Sample collector: S. Penman/Bayside
 Date Received: Dec 21 2011, 02:58pm Sample receiver: ANG
 Sample Comments: MS2 pH = 6.67; Cl2R = 0.14mg/L; Depth to GW = 8.45feet Start, 8.60feet End;
 +TRANSMITTAL for OXY-18 to ZYmax via Alpha; THMS discarded 12-28 due
 invalid vials, see L172508-3

Method Reference	Qualifier	Result	Units	Dilution	MDL	Matrix	Tag
Parameter						RL/ML	
Method: PER SUBCONTRACT LABORATORY REPORT - Subcontract data transmittal						GroundH2O	
<i>Subcontract data from Alpha Analytical Lab</i>							
Comment: Original report transmitted to client. Copy of report archived with data packet.							
SUBCONTRACT LAB DATA							
DATA TRANSMITTAL							
Run ID: R223309 / Work Group No.: WG173945							
Prep Date1: 16-JAN-12 Analyzed 16-Jan-12 00:00							
Method: SAMPLER PROVIDED FIELD MEASUREMENTS - DATA ENTRY LIST FOR FIELD DATA						GroundH2O	
<i>FIELD ANALYSIS/OBSERVATION DATA PARAMETERS</i>							
PH		6.67	pH units	1			
DEPTH		8.45	feet	1			
CHLORINE RESIDUAL: TOTAL		0.14	mg/L	1	0.01		
Run ID: R222463 / Work Group No.: WG173571							
Prep Date1: 21-DEC-11 Analyzed 21-Dec-11 10:20							
Method: EPA 300.1 - Anions by IC: EPA 300.1						GroundH2O	1
<i>Instrument calibrated 27-DEC-11</i>							
TARGET ANALYTES							
CHLORIDE		44,000	mg/L	25000	100		
SULFATE		5,700	mg/L	25000	120	0.5	
SURROGATE							
DICHLOROACETATE		100	% recovery	25000			
Run ID: R222600 / Work Group No.: WG173598							
Prep Date1: 27-DEC-11 Analyzed 28-Dec-11 02:02							
Method: EPA 300.1 - Anions by IC: EPA 300.1						GroundH2O	
<i>Instrument calibrated 22-DEC-11</i>							
TARGET ANALYTES							
NITRATE AS N	U	0.095	mg/L	50	0.095	0.4	
SURROGATE							
DICHLOROACETATE		110	% recovery	50			
Run ID: R222560 / Work Group No.: WG173564							
Prep Date1: 23-DEC-11 Analyzed 23-Dec-11 09:28							
Method: EPA 552.2 - Haloacetic Acids & Dalapon						GroundH2O	
TARGET ANALYTES							
BROMOCHLOROACETIC ACID	U	0.55	ug/L	1	0.55		
BROMODICHLOROACETIC ACID	U	0.26	ug/L	1	0.26		
CHLORODIBROMOACETIC ACID	U	0.54	ug/L	1	0.54		
DALAPON	U	0.15	ug/L	1	0.15		
DIBROMOACETIC ACID		0.31	ug/L	1	0.25	1	
DICHLOROACETIC ACID	U	0.99	ug/L	1	0.99	1	
MONOBROMOACETIC ACID	U	0.54	ug/L	1	0.54	1	
MONOCHLOROACETIC ACID	U	0.78	ug/L	1	0.78	2	
TRIBROMOACETIC ACID	U	0.83	ug/L	1	0.83		
TRICHLOROACETIC ACID	U	0.30	ug/L	1	0.3	1	
VALUE CALCULATED FROM OTHER RESULTS							
HAA (5)		0.31	ug/L		2.9		
HAA (9)		0.31	ug/L		5		
INTERNAL STANDARD							
1,2,3-TRICHLOROPROPANE		110	% recovery		1		

RL is either the client requested or regulatory mandated Reporting Limit. ML is the regulatory mandated Minimum Level



EAST BAY MUNICIPAL UTILITY DISTRICT
 Laboratory Services Division
 PO Box 24055, MS 59, Oakland, CA 94623
 Phone (510)287-1432 Fax (510)465-5462
Analytical Results Report

LSR B455-0706-1 BAYSIDE GROUND WATER PROJECT
 Site: GW BAYSIDE East Bay Ground Water Injection/Extraction Project Bayside Groundwater
 Locator: BAY1-MW2S OW-1 the same parcel as the Bayside Well on Oro Loma Property; formerly BAY1-MW2-60
 Lab ID: L172221-3 (P177329-3)
 Sample Type: GRAB (Instantaneous Grab)
 Date Collected: Dec 21 2011, 10:20am Sample collector: S. Penman/Bayside
 Date Received: Dec 21 2011, 02:58pm Sample receiver: ANG
 Sample Comments: MS2 pH = 6.67;Cl2R = 0.14mg/L; Depth to GW = 8.45feet Start, 8.60feet End;
 +TRANSMITTAL for OXY-18 to ZYmax via Alpha; THMS discarded 12-28 due
 invalid vials, see L172508-3

Method Reference	Qualifier	Result	Units	Dilution	MDL	Matrix RL/ML	Tag
<i>SURROGATE</i>							
2,3-DIBROMOPROPIONIC ACID		88	% recovery		1		
Run ID: R222922 / Work Group No.: WG173623							
Prep Date1: 27-DEC-11 Prep Date2: 28-DEC-11 Analyzed 05-Jan-12 06:04							
Method: SM(20)2320 B - Alkalinity: Total, Titration						GroundH2O	
<i>TARGET ANALYTES</i>							
ALKALINITY: TOTAL AS CaCO3		420	mg/L	5	25		
Run ID: R222626 / Work Group No.: WG173619							
Prep Date1: 28-DEC-11 Analyzed 28-Dec-11 12:10							
Method: SM(20)2340 C - HARDNESS: TOTAL, TITRATION						GroundH2O	
<i>TARGET ANALYTES</i>							
HARDNESS: TOTAL AS CaCO3		16,000	mg/L	50	100		
Run ID: R222624 / Work Group No.: WG173617							
Prep Date1: 28-DEC-11 Analyzed 28-Dec-11 09:40							
Method: SM(20)2540 C - Solids: Total Dissolved						GroundH2O	
<i>TARGET ANALYTES</i>							
TOTAL DISSOLVED SOLIDS		78,000	mg/L	50	900		
Run ID: R222443 / Work Group No.: WG173536							
Prep Date1: 22-DEC-11 Analyzed 22-Dec-11 07:45							
Method: SM(20)4500-CO2 D - BICARBONATE, CALCULATION						GroundH2O	
<i>TARGET ANALYTES</i>							
ALKALINITY: BICARBONATE		420	mg/L	1	5		
Run ID: R222644 / Work Group No.: WG173626							
Prep Date1: 28-DEC-11 Analyzed 28-Dec-11 12:55							
Method: SM(20)4500-CO2 D - Carbonate, Calculation						GroundH2O	
<i>TARGET ANALYTES</i>							
ALKALINITY: CARBONATE		0.18	mg/L	1	0.1		
Run ID: R222644 / Work Group No.: WG173626							
Prep Date1: 28-DEC-11 Analyzed 28-Dec-11 12:55							
Method: SM(20)4500-CO2 D - Hydroxide, calculation						GroundH2O	
<i>TARGET ANALYTES</i>							
ALKALINITY: HYDROXIDE	U	0.10	mg/L	1	0.1		
Run ID: R222644 / Work Group No.: WG173626							
Prep Date1: 28-DEC-11 Analyzed 28-Dec-11 12:55							
Method: SM(20)4500-NH3 B,C - AMMONIA: TOTAL, TITRATION						GroundH2O	
<i>TARGET ANALYTES</i>							
AMMONIA AS N	U	0.120	mg/L	.4	0.12		
Run ID: R222543 / Work Group No.: WG173539							
Prep Date1: 22-DEC-11 Analyzed 22-Dec-11 08:30							
Method: EPA 200.7 - ICP Scan						RawH2O	
<i>TARGET ANALYTES</i>							
CALCIUM		1.25E+06	ug/L	5.2	72.8		
IRON	U	26.0	ug/L	5.2	26	100	
POTASSIUM		509,000	ug/L	5.2	52		

Results with 6 figures or more are expressed in scientific notation.
 RL is either the client requested or regulatory mandated Reporting Limit. ML is the regulatory mandated Minimum Level



EAST BAY MUNICIPAL UTILITY DISTRICT
Laboratory Services Division
PO Box 24055, MS 59, Oakland, CA 94623
Phone (510)287-1432 Fax (510)465-5462
Analytical Results Report

LSR B455-0706-1 BAYSIDE GROUND WATER PROJECT
Site: GW BAYSIDE East Bay Ground Water Injection/Extraction Project Bayside Groundwater
Locator: BAY1-MW2S OW-1 the same parcel as the Bayside Well on Oro Loma Property; formerly BAY1-MW2-60
Lab ID: L172221-3 (P177329-3)
Sample Type: GRAB (Instantaneous Grab)
Date Collected: Dec 21 2011, 10:20am Sample collector: S. Penman/Bayside
Date Received: Dec 21 2011, 02:58pm Sample receiver: ANG
Sample Comments: MS2 pH = 6.67;Cl2R = 0.14mg/L; Depth to GW = 8.45feet Start, 8.60feet End;
+TRANSMITTAL for OXY-18 to ZYmax via Alpha; THMS discarded 12-28 due
invalid vials, see L172508-3

Method Reference	Qualifier	Result	Units	Dilution	MDL	Matrix	Tag
Parameter						RL/ML	
MAGNESIUM		2.78E+06	ug/L	52	572		
MANGANESE		36,400	ug/L	5.2	3.12	20	
SODIUM		2.22E+07	ug/L	52	260		

Run ID: R222863 / Work Group No.: WG173659
Prep Date1: 30-DEC-11 Analyzed 04-Jan-12 10:53

Results with 6 figures or more are expressed in scientific notation.
RL is either the client requested or regulatory mandated Reporting Limit. ML is the regulatory mandated Minimum Level



EAST BAY MUNICIPAL UTILITY DISTRICT
 Laboratory Services Division
 PO Box 24055, MS 59, Oakland, CA 94623
 Phone (510)287-1432 Fax (510)465-5462
Analytical Results Report

LSR B455-0706-1 BAYSIDE GROUND WATER PROJECT
 Site: GW BAYSIDE East Bay Ground Water Injection/Extraction Project Bayside Groundwater
 Locator: BAY1-MW2I OW-1 the same parcel as the Bayside Well on Oro Loma Property; aka BAY1-MW2D until 11-2009; formerly BAY1-MW2-190
 Lab ID: L172221-4 (P177329-4)
 Sample Type: GRAB (Instantaneous Grab)
 Date Collected: Dec 21 2011, 01:09pm Sample collector: S. Penman/Bayside
 Date Received: Dec 21 2011, 02:58pm Sample receiver: ANG
 Sample Comments: MS2I pH = 7.86;Cl2R = 0.02mg/L; Depth to GW = 8.29feet Start, 12.98feet End; +TRANSMITTAL for OXY-18 to ZYmax via Alpha; THMS discarded 12-28 due invalid vials, see L172508-4

Method Reference Parameter	Qualifier	Result	Units	Dilution	MDL	Matrix RL/ML	Tag
Method: PER SUBCONTRACT LABORATORY REPORT - Subcontract data transmittal Subcontract data from Alpha Analytical Lab Comment: Original report transmitted to client. Copy of report archived with data packet. SUBCONTRACT LAB DATA DATA TRANSMITTAL Run ID: R223309 / Work Group No.: WG173945 Prep Date: 16-JAN-12 Analyzed 16-Jan-12 00:00						GroundH2O	
Method: SAMPLER PROVIDED FIELD MEASUREMENTS - DATA ENTRY LIST FOR FIELD DATA FIELD ANALYSIS/OBSERVATION DATA PARAMETERS						GroundH2O	
PH		7.86	pH units	1			
DEPTH		8.29	feet	1			
CHLORINE RESIDUAL: TOTAL		0.02	mg/L	1	0.01		
Run ID: R222463 / Work Group No.: WG173571 Prep Date: 21-DEC-11 Analyzed 21-Dec-11 13:09							
Method: EPA 300.1 - Anions by IC: EPA 300.1 Instrument calibrated 27-DEC-11 TARGET ANALYTES						GroundH2O	1
CHLORIDE		79	mg/L	100	0.42		
SULFATE		32	mg/L	100	0.49	0.5	
SURROGATE DICHLOROACETATE 100 % recovery 100							
Run ID: R222600 / Work Group No.: WG173598 Prep Date: 27-DEC-11 Analyzed 28-Dec-11 02:38							
Method: EPA 300.1 - Anions by IC: EPA 300.1 Instrument calibrated 22-DEC-11 TARGET ANALYTES						GroundH2O	
NITRATE AS N	U	0.095	mg/L	50	0.095	0.4	
SURROGATE DICHLOROACETATE 110 % recovery 50							
Run ID: R222560 / Work Group No.: WG173564 Prep Date: 23-DEC-11 Analyzed 23-Dec-11 11:49							
Method: EPA 552.2 - Haloacetic Acids & Dalapon TARGET ANALYTES						GroundH2O	
BROMOCHLOROACETIC ACID	U	0.55	ug/L	1	0.55		
BROMODICHLOROACETIC ACID	U	0.26	ug/L	1	0.26		
CHLORODIBROMOACETIC ACID	U	0.54	ug/L	1	0.54		
DALAPON	U	0.15	ug/L	1	0.15		
DIBROMOACETIC ACID	U	0.25	ug/L	1	0.25	1	
DICHLOROACETIC ACID	U	0.99	ug/L	1	0.99	1	
MONOBROMOACETIC ACID	U	0.54	ug/L	1	0.54	1	
MONOCHLOROACETIC ACID	U	0.78	ug/L	1	0.78	2	
TRIBROMOACETIC ACID	U	0.83	ug/L	1	0.83		
TRICHLOROACETIC ACID	U	0.30	ug/L	1	0.3	1	
VALUE CALCULATED FROM OTHER RESULTS							
HAA (5)		0.0	ug/L		2.9		
HAA (9)		0.0	ug/L		5		
INTERNAL STANDARD							

RL is either the client requested or regulatory mandated Reporting Limit. ML is the regulatory mandated Minimum Level



EAST BAY MUNICIPAL UTILITY DISTRICT
 Laboratory Services Division
 PO Box 24055, MS 59, Oakland, CA 94623
 Phone (510)287-1432 Fax (510)465-5462
Analytical Results Report

LSR B455-0706-1 BAYSIDE GROUND WATER PROJECT
 Site: GW BAYSIDE East Bay Ground Water Injection/Extraction Project Bayside Groundwater
 Locator: BAY1-MW2I OW-1 the same parcel as the Bayside Well on Oro Loma Property; aka BAY1-MW2D until 11-2009;
 formerly BAY1-MW2-190
 Lab ID: L172221-4 (P177329-4)
 Sample Type: GRAB (Instantaneous Grab)
 Date Collected: Dec 21 2011, 01:09pm Sample collector: S. Penman/Bayside
 Date Received: Dec 21 2011, 02:58pm Sample receiver: ANG
 Sample Comments: MS2I pH = 7.86;Cl2R = 0.02mg/L; Depth to GW = 8.29feet Start, 12.98feet
 End; +TRANSMITTAL for OXY-18 to ZYmax via Alpha; THMS discarded 12-28 due
 invalid vials, see L172508-4

Method Reference	Qualifier	Result	Units	Dilution	MDL	Matrix	Tag
Parameter 1,2,3-TRICHLOROPROPANE SURROGATE		97	% recovery		1	RL/ML	
2,3-DIBROMOPROPIONIC ACID		81	% recovery		1		
Run ID: R222922 / Work Group No.: WG173623 Prep Date1: 27-DEC-11 Prep Date2: 28-DEC-11 Analyzed 05-Jan-12 06:50							
Method: SM(20)2320 B - Alkalinity: Total, Titration TARGET ANALYTES						GroundH2O	
ALKALINITY: TOTAL AS CaCO3		310	mg/L	1	5		
Run ID: R222626 / Work Group No.: WG173619 Prep Date1: 28-DEC-11 Analyzed 28-Dec-11 12:10							
Method: SM(20)2340 C - HARDNESS: TOTAL, TITRATION TARGET ANALYTES						GroundH2O	
HARDNESS: TOTAL AS CaCO3		94	mg/L	1	2		
Run ID: R222624 / Work Group No.: WG173617 Prep Date1: 28-DEC-11 Analyzed 28-Dec-11 09:40							
Method: SM(20)2540 C - Solids: Total Dissolved TARGET ANALYTES						GroundH2O	
TOTAL DISSOLVED SOLIDS		520	mg/L	1.33	24		
Run ID: R222443 / Work Group No.: WG173536 Prep Date1: 22-DEC-11 Analyzed 22-Dec-11 07:45							
Method: SM(20)4500-CO2 D - BICARBONATE, CALCULATION TARGET ANALYTES						GroundH2O	
ALKALINITY: BICARBONATE		300	mg/L	1	5		
Run ID: R222644 / Work Group No.: WG173626 Prep Date1: 28-DEC-11 Analyzed 28-Dec-11 12:55							
Method: SM(20)4500-CO2 D - Carbonate, Calculation TARGET ANALYTES						GroundH2O	
ALKALINITY: CARBONATE		2.1	mg/L	1	0.1		
Run ID: R222644 / Work Group No.: WG173626 Prep Date1: 28-DEC-11 Analyzed 28-Dec-11 12:55							
Method: SM(20)4500-CO2 D - Hydroxide, calculation TARGET ANALYTES						GroundH2O	
ALKALINITY: HYDROXIDE	U	0.10	mg/L	1	0.1		
Run ID: R222644 / Work Group No.: WG173626 Prep Date1: 28-DEC-11 Analyzed 28-Dec-11 12:55							
Method: SM(20)4500-NH3 B,C - AMMONIA: TOTAL, TITRATION TARGET ANALYTES						GroundH2O	
AMMONIA AS N		0.168	mg/L	.4	0.12		
Run ID: R222543 / Work Group No.: WG173539 Prep Date1: 22-DEC-11 Analyzed 22-Dec-11 08:30							

RL is either the client requested or regulatory mandated Reporting Limit. ML is the regulatory mandated Minimum Level



EAST BAY MUNICIPAL UTILITY DISTRICT
 Laboratory Services Division
 PO Box 24055, MS 59, Oakland, CA 94623
 Phone (510)287-1432 Fax (510)465-5462
Analytical Results Report

LSR B455-0706-1 BAYSIDE GROUND WATER PROJECT
 Site: GW BAYSIDE East Bay Ground Water Injection/Extraction Project Bayside Groundwater
 Locator: BAY1-MW2I OW-1 the same parcel as the Bayside Well on Oro Loma Property; aka BAY1-MW2D until 11-2009;
 formerly BAY1-MW2-190
 Lab ID: L172221-4 (P177329-4)
 Sample Type: GRAB (Instantaneous Grab)
 Date Collected: Dec 21 2011, 01:09pm Sample collector: S. Penman/Bayside
 Date Received: Dec 21 2011, 02:58pm Sample receiver: ANG
 Sample Comments: MS2I pH = 7.86;Cl2R = 0.02mg/L; Depth to GW = 8.29feet Start, 12.98feet
 End; +TRANSMITTAL for OXY-18 to ZYmax via Alpha; THMS discarded 12-28 due
 invalid vials, see L172508-4

Method Reference Parameter	Qualifier	Result	Units	Dilution	MDL	Matrix RL/ML	Tag
Method: EPA 200.7 - ICP Scan						RawH2O	
TARGET ANALYTES							
CALCIUM		13,900	ug/L	1.04	14.6		
IRON		151	ug/L	1.04	5.2	100	
POTASSIUM		5,200	ug/L	1.04	10.4		
MAGNESIUM		12,600	ug/L	1.04	11.4		
MANGANESE		102	ug/L	1.04	0.624	20	
SODIUM		153,000	ug/L	1.04	5.2		
Run ID: R222863 / Work Group No.: WG173659							
Prep Date: 30-DEC-11 Analyzed 04-Jan-12 10:20							

RL is either the client requested or regulatory mandated Reporting Limit. ML is the regulatory mandated Minimum Level



EAST BAY MUNICIPAL UTILITY DISTRICT
 Laboratory Services Division
 Phone (510)287-1432 Fax (510)465-5462
 PO Box 24055, MS 59, Oakland, CA 94623

Analytical Report Prepared for DEREK LEE

Report generated on: Jan 13, 2012 04:14 pm
 Login No.: L172508

Reported by:

Jack Lim

JACK C. LIM
 Laboratory Program Manager

Approved by:

Nirmela Arsem

NIRMELA ARSEM
 Laboratory Services Division Manager

LSR B455-0706-1
 Project Title: BAYSIDE GROUND WATER PROJECT

Login Performance Summary
 5 - Samples received by the lab on: Jan 06 2012, 10:35 am
 0 - Lost Analyses
 0 - Hold Time Exceedences
 Turn-around-time met

Samples included in this report:

Sample	Type	Collected	Site	Locator	ClientID
L172508-1	GRAB	05-Jan-2012 09:40	WTP BAYSIDE	BAY WELL HEAD	-
L172508-2	GRAB	05-Jan-2012 16:38	GW BAYSIDE	BAY1-MW4	-
L172508-3	GRAB	05-Jan-2012 10:46	GW BAYSIDE	BAY1-MW2S	-
L172508-4	GRAB	05-Jan-2012 14:30	GW BAYSIDE	BAY1-MW2I	-
L172508-5	QCFB	05-Jan-2012 15:30	FIELD QC	COLLECTION QC	-

Legend to the laboratory qualifiers used in this report:
 U - Analyte not detected
 Qualifiers for subcontract work - See textvalue for description



EAST BAY MUNICIPAL UTILITY DISTRICT
 Laboratory Services Division
 PO Box 24055, MS 59, Oakland, CA 94623
 Phone (510)287-1432 Fax (510)465-5462
Analytical Results Report

LSR B455-0706-1 BAYSIDE GROUND WATER PROJECT
 Site: WTP BAYSIDE Bayside GW Project Extraction Wells at 2540 Grant Avenue, San Lorenzo
 Locator: BAY WELL HEAD Sample tap at the well, as shown in Drawing No. 2097-C-002
 Lab ID: L172508-1 (P178147-1)
 Sample Type: GRAB (Instantaneous Grab)
 Date Collected: Jan 05 2012, 09:40am Sample collector: Stephan Permon
 Date Received: Jan 06 2012, 10:32am Sample receiver: CDHALIWA
 Sample Comments: RE: L172221 Resample due to invalid THM sampling vials on 12-21-11; CL2R =
 0.0 mg/L. Acid Lot #1081631

Method Reference Parameter	Qualifier	Result	Units	Dilution	MDL	Matrix RL/ML	Tag
Method: EPA 8260B - Trihalomethanes: GC/MS						GroundH2O	
<i>TARGET ANALYTES</i>							
CHLOROFORM		38	ug/L	1	0.17		
BROMODICHLOROMETHANE		1.6	ug/L	1	0.079		
DIBROMOCHLOROMETHANE		0.26	ug/L	1	0.13		
BROMOFORM	U	0.23	ug/L	1	0.23		
<i>INTERNAL STANDARD</i>							
FLUOROBENZENE		102	% recovery	1			
D5-CHLOROBENZENE		108	% recovery	1			
D4-1,4-DICHLOROBENZENE		109	% recovery	1			
<i>SURROGATE</i>							
D8-TOLUENE		104	% recovery	1			
4-BROMOFLUOROBENZENE		95.8	% recovery	1			
Run ID: R223181 / Work Group No.: WG173874							
Prep Date: 12-JAN-12 Analyzed 12-Jan-12 12:38							

RL is either the client requested or regulatory mandated Reporting Limit. ML is the regulatory mandated Minimum Level



EAST BAY MUNICIPAL UTILITY DISTRICT
 Laboratory Services Division
 PO Box 24055, MS 59, Oakland, CA 94623
 Phone (510)287-1432 Fax (510)465-5462
Analytical Results Report

LSR B455-0706-1 BAYSIDE GROUND WATER PROJECT
 Site: GW BAYSIDE East Bay Ground Water Injection/Extraction Project Bayside Groundwater
 Locator: BAY1-MW4 OW-1 the same parcel as the Bayside Well on Oro Loma Property; formerly BAY1-MW5
 Lab ID: L172508-2 (P178147-2)
 Sample Type: GRAB (Instantaneous Grab)
 Date Collected: Jan 05 2012, 04:38pm Sample collector: Stephan Permon
 Date Received: Jan 06 2012, 10:32am Sample receiver: CDHALIWA
 Sample Comments: RE: L172221 Resample due to invalid THM sampling vials on 12-21-11; CL2R
 =0.08 mg/L; Acid Lot #1081631

Method Reference Parameter	Qualifier	Result	Units	Dilution	MDL	Matrix RL/ML	Tag
Method: EPA 8260B - Trihalomethanes: GC/MS						GroundH2O	
<i>TARGET ANALYTES</i>							
CHLOROFORM	U	0.17	ug/L	1	0.17		
BROMODICHLOROMETHANE	U	0.079	ug/L	1	0.079		
DIBROMOCHLOROMETHANE	U	0.13	ug/L	1	0.13		
BROMOFORM	U	0.23	ug/L	1	0.23		
<i>INTERNAL STANDARD</i>							
FLUOROBENZENE		101	% recovery	1			
D5-CHLOROBENZENE		108	% recovery	1			
D4-1,4-DICHLOROBENZENE		112	% recovery	1			
<i>SURROGATE</i>							
D8-TOLUENE		107	% recovery	1			
4-BROMOFLUOROBENZENE		98.0	% recovery	1			
Run ID: R223181 / Work Group No.: WG173874							
Prep Date1: 12-JAN-12 Analyzed 12-Jan-12 13:18							

RL is either the client requested or regulatory mandated Reporting Limit. ML is the regulatory mandated Minimum Level



EAST BAY MUNICIPAL UTILITY DISTRICT
 Laboratory Services Division
 PO Box 24055, MS 59, Oakland, CA 94623
 Phone (510)287-1432 Fax (510)465-5462
Analytical Results Report

LSR B455-0706-1 BAYSIDE GROUND WATER PROJECT
 Site: GW BAYSIDE East Bay Ground Water Injection/Extraction Project Bayside Groundwater
 Locator: BAY1-MW2S OW-1 the same parcel as the Bayside Well on Oro Loma Property; formerly BAY1-MW2-60
 Lab ID: L172508-3 (P178147-3)
 Sample Type: GRAB (Instantaneous Grab)
 Date Collected: Jan 05 2012, 10:46am Sample collector: Stephan Permon
 Date Received: Jan 06 2012, 10:32am Sample receiver: CDHALIWA
 Sample Comments: RE: L172221 Resample due to invalid THM sampling vials on 12-21-11; CL2R = 0.09 mg/L; Acid Lot #1081631

Method Reference Parameter	Qualifier	Result	Units	Dilution	MDL	Matrix RL/ML	Tag
Method: EPA 8260B - Trihalomethanes: GC/MS						GroundH2O	
<i>TARGET ANALYTES</i>							
CHLOROFORM	U	0.17	ug/L	1	0.17		
BROMODICHLOROMETHANE	U	0.079	ug/L	1	0.079		
DIBROMOCHLOROMETHANE	U	0.13	ug/L	1	0.13		
BROMOFORM	U	0.23	ug/L	1	0.23		
<i>INTERNAL STANDARD</i>							
FLUOROBENZENE		103	% recovery	1			
D5-CHLOROBENZENE		104	% recovery	1			
D4-1,4-DICHLOROBENZENE		103	% recovery	1			
<i>SURROGATE</i>							
D8-TOLUENE		99.6	% recovery	1			
4-BROMOFLUOROBENZENE		95.0	% recovery	1			
Run ID: R223181 / Work Group No.: WG173874							
Prep Date: 12-JAN-12 Analyzed 12-Jan-12 13:58							

RL is either the client requested or regulatory mandated Reporting Limit. ML is the regulatory mandated Minimum Level



EAST BAY MUNICIPAL UTILITY DISTRICT
 Laboratory Services Division
 PO Box 24055, MS 59, Oakland, CA 94623
 Phone (510)287-1432 Fax (510)465-5462
Analytical Results Report

LSR B455-0706-1 BAYSIDE GROUND WATER PROJECT
 Site: GW BAYSIDE East Bay Ground Water Injection/Extraction Project Bayside Groundwater
 Locator: BAY1-MW2I OW-1 the same parcel as the Bayside Well on Oro Loma Property; aka BAY1-MW2D until 11-2009;
 formerly BAY1-MW2-190
 Lab ID: L172508-4 (P178147-4)
 Sample Type: GRAB (Instantaneous Grab)
 Date Collected: Jan 05 2012, 02:30pm Sample collector: Stephan Permon
 Date Received: Jan 06 2012, 10:32am Sample receiver: CDHALIWA
 Sample Comments: RE: L172221 Resample due to invalid THM sampling vials on 12-21-11; CL2R =
 0.0 mg/L; Acid Lot #1081631

Method Reference Parameter	Qualifier	Result	Units	Dilution	MDL	Matrix RL/ML	Tag
Method: EPA 8260B - Trihalomethanes: GC/MS						GroundH2O	
<i>TARGET ANALYTES</i>							
CHLOROFORM	U	0.17	ug/L	1	0.17		
BROMODICHLOROMETHANE	U	0.079	ug/L	1	0.079		
DIBROMOCHLOROMETHANE	U	0.13	ug/L	1	0.13		
BROMOFORM	U	0.23	ug/L	1	0.23		
<i>INTERNAL STANDARD</i>							
FLUOROBENZENE		98.6	% recovery	1			
D5-CHLOROBENZENE		107	% recovery	1			
D4-1,4-DICHLOROBENZENE		104	% recovery	1			
<i>SURROGATE</i>							
D8-TOLUENE		104	% recovery	1			
4-BROMOFLUOROBENZENE		93.0	% recovery	1			
Run ID: R223181 / Work Group No.: WG173874							
Prep Date1: 12-JAN-12 Analyzed 12-Jan-12 14:38							

RL is either the client requested or regulatory mandated Reporting Limit. ML is the regulatory mandated Minimum Level



EAST BAY MUNICIPAL UTILITY DISTRICT
 Laboratory Services Division
 PO Box 24055, MS 59, Oakland, CA 94623
 Phone (510)287-1432 Fax (510)465-5462
Analytical Results Report

LSR B455-0706-1 BAYSIDE GROUND WATER PROJECT
 Site: FIELD QC Sample collection QC
 Locator: COLLECTION QC Field QC Sample submitted for analysis
 Lab ID: L172508-5 (P177930-5)
 Sample Type: QCFB (Field Blank Grab)
 Date Collected: Jan 05 2012, 03:30pm Sample collector: Stephan Permon
 Date Received: Jan 06 2012, 10:35am Sample receiver: CDHALIWA
 Sample Comments: QCFB for L172508-4 ;Prep'd on 29-DEC-11 by JA;extra +HOLD for COC
 documentation; Acid CONTAINER ID # 1081631

Method Reference Parameter	Qualifier	Result	Units	Dilution	MDL	Matrix RL/ML	Tag
Method: EPA 8260B - Trihalomethanes: GC/MS						GroundH2O	
<i>TARGET ANALYTES</i>							
CHLOROFORM	U	0.17	ug/L	1	0.17		
BROMODICHLOROMETHANE	U	0.079	ug/L	1	0.079		
DIBROMOCHLOROMETHANE	U	0.13	ug/L	1	0.13		
BROMOFORM	U	0.23	ug/L	1	0.23		
<i>INTERNAL STANDARD</i>							
FLUOROBENZENE		91.6	% recovery	1			
D5-CHLOROBENZENE		95.0	% recovery	1			
D4-1,4-DICHLOROBENZENE		85.0	% recovery	1			
<i>SURROGATE</i>							
D8-TOLUENE		102	% recovery	1			
4-BROMOFLUOROBENZENE		98.6	% recovery	1			
Run ID: R223181 / Work Group No.: WG173874							
Prep Date: 12-JAN-12 Analyzed 12-Jan-12 11:58							

RL is either the client requested or regulatory mandated Reporting Limit. ML is the regulatory mandated Minimum Level

Dr. Yi Wang
 Director of ZymaX Forensics Isotopes
 600 S. Andreasen Dr., Suite B
 Escondido, CA 92029
 Tel: 760.781.3338 ext 43
 Fax: 760.781.3339
 Cell: 609.721.2843
 Email: yi.wang@zymaxusa.com

REPORT OF ISOTOPE ANALYSES

Report Date: August 25th, 2011

Sample from EBMUD (Jack Lim) and Alpha (Robbie Phillips) for $\delta^{18}\text{O}$ and δD (‰ VSMOW) isotope analysis

ZymaX ID	Sample ID	$\delta^{18}\text{O}$	δD	ZymaX ID	$\delta^{18}\text{O}$	δD
42294-1	L169016-1	-12.8	-93.2	QC-01	-7.0	-44.5
				QC-02	-6.8	-43.7
				Mean	-6.9	-44.1
	Analytical precision (1 σ)	0.1	0.6	STDEV	0.1	0.6

ZYMAX FORENSICS ISOTOPE LABORATORY ANALYSES

Gas

^{13}C and D/H of C1 to C4; ^{13}C of CO_2 ; ^{14}C of C1 and CO_2 ; ^{34}S of H_2S ; ^{15}N and ^{18}O of N_2O gas

Solvents, Oil, Extract, Fraction and Kerogen

Compound-Specific ^{13}C and D/H of MTBE, PCE, TCE, DCE, TCA, PAH, Gasoline, Oil; Bulk ^{13}C , D/H, ^{34}S , ^{15}N

Water

D, ^3H and ^{18}O ; ^{34}S and ^{18}O of dissolved sulfate; ^{34}S of dissolved H_2S ; ^{13}C , ^{37}Cl and D of chlorinated solvents

^{15}N and ^{18}O of dissolved Nitrate; ^{15}N of Ammonia; ^{13}C of dissolved CO_2 and Carbonate/Bicarbonate

Soil and Minerals:

^{13}C , ^{18}O , ^{15}N , ^{34}S , D/H; ^{14}C of carbonate or organics

Chain of Custody Attachment

(page 2 of 2)

Date samples submitted: August 1, 2011

Method of shipment: FedEx to DPRA (billing to ALPHA)

Login#	Site/Locator	Sampler	Sample Date / Time
L169016-1	WTP BAYSIDE MISC (GW injection header)	I.Hunsinger	01-AUG-11 10:50

42294-1

Analyses

- Oxygen-18 isotope & Deuterium H-2 isotope
For Oxy-18 sub lab (approved by ALPHA):
DPRA (Zymax)
600 S. Andreasen Drive, Suite B
Escondido, CA 92029
Att: Dr. Alan Jeffrey/ Yi Wang
(760)-781-3338

(wy)
8/2/11

Comments: Please comply with hold time, sampled on August 1, 2011
TAT: STD or as applicable (Oxy-18 25 days)

Samples to be BILLED to: Robbie Phillips
Alpha Analytical Laboratories
6398 Dougherty Road, Suite 3
Dublin, CA 94568
(925) 828-6226
PO # BRD-14208-CX
Expires 31-Jul-11

Results to: Alpha and East Bay MUD
Jack C Lim
EBMUD Laboratory
P.O. Box 24055 MS # 59
Oakland, California. 94623
Tel No: 510-287-1664
Fax No: 510-465-5462

East Bay Municipal Utility District
Laboratory Services Chain of Custody Record

Project Title
BAYSIDE GROUND WATER PROJECT
Account or Project: B455-0706-1

Client PM: DEREK LEE
Tel No.: (510) 287-1086
Lab PM: JACK C. LIM

Sampled by: IHunsinger
Rcvd: 01-AUG-11 12:05
Sample Date: 01-AUG-11

Lab No. L169016
Sample Type Time Site Locater MISC 42294-1
Sample Matrix Drinkizo +TRANSMITTAL (Per Subcontract Laboratory Report)
Container ID Barcode 1059808 PLSTM
Chemical Preservative pH
Date Initials

Client ID: 11
Sample Comments: SRQ sampling Distribution just before well shutdown; sampled from GW injection header; +TRANSMITTAL for OXY 18. Acid container ID#
1051863. Pricing: STD
Q H-2

Total containers received: 1

Signature	Print Name	Time	Date
<i>J. Lee</i>	DANIEL STU	1315	01-AUG-11
<i>Ryan Woor</i>	Ryan Woor	10:00	8/2/11

Sample Type Descriptions:
GRAB - Instantaneous Grab
QCFB - Field Blank Grab

Container Type Descriptions:
VOC4A - Glass, clear, septa top, Ascorbic acid, 40 mL
PLSTM - Plastic, WM, 500 mL
PLSTS - Plastic, NM, 125 mL
A125N - Glass, amber, NM, septa top, NH4Cl, 125 mL
PLSTL - Plastic, WM, 1000 mL

Subcontract: Billing
Robbie Phillips
Alpha Analytical Laboratories
6398 Dougherty Road, Suite 3
Dublin CA 94568
(925)828-6226
PO# BRD-14208-CX Expires: 31-JUL-12

Please advise ERMUD laboratory if Due Date will be missed

Sent to
DRRA (Zymax)
600 S. Andreasen Drive, Suite B
Escondido, CA 92029
Attn: Dr. Alan Jeffrey / Yi Wang
760-781-3338

Email results to:
JACK C. LIM (jlim@ermud.com)
ERMUD Laboratory
P.O. Box 24055 MS# 59
Oakland, CA 94623
(510) 287-1664

Samples will be retained beyond the approval process only if requested by the client.

Dr. Yi Wang
 Director of ZymaX Forensics Isotopes
 600 S. Andreasen Dr., Suite B
 Escondido, CA 92029
 Tel: 760.781.3338 ext 43
 Fax: 760.781.3339
 Cell: 609.721.2843
 Email: yi.wang@zymaxusa.com

REPORT OF ISOTOPE ANALYSES

Report Date: January 16th, 2012

Sample from EBMUD (Jack Lim) and Alpha (Robbie Phillips) for $\delta^{18}\text{O}$ and δD (‰ VSMOW) isotope analysis

ZymaX ID	Sample ID	$\delta^{18}\text{O}$	δD	ZymaX ID	$\delta^{18}\text{O}$	δD
42491-1	L172221-2 GW Bayside/Bay1-MW4	-7.1	-49.2	QC-01	-4.5	-36.0
42491-2	L172221-3 GW Bayside/Bay1-MW2S	-2.6	-25.3	QC-02	-4.7	-36.5
42491-3	L172221-4 GW Bayside/Bay1-MW2I	-5.9	-39.8	Mean	-4.6	-36.3
				STDEV	0.1	0.4
	Analytical precision (1 σ)	0.1	0.4			

ZYMAX FORENSICS ISOTOPE LABORATORY ANALYSES

Gas

^{13}C and D/H of C1 to C4; ^{13}C of CO_2 ; ^{14}C of C1 and CO_2 ; ^{34}S of H_2S ; ^{15}N and ^{18}O of N_2O gas

Solvents, Oil, Extract, Fraction and Kerogen

Compound-Specific ^{13}C and D/H of MTBE, PCE, TCE, DCE, TCA, PAH, Gasoline, Oil; Bulk ^{13}C , D/H, ^{34}S , ^{15}N

Water

D, ^3H and ^{18}O ; ^{34}S and ^{18}O of dissolved sulfate; ^{34}S of dissolved H_2S ; ^{13}C , ^{37}Cl and D of chlorinated solvents

^{15}N and ^{18}O of dissolved Nitrate; ^{15}N of Ammonia; ^{13}C of dissolved CO_2 and Carbonate/Bicarbonate



Soil and Minerals:

^{13}C , ^{18}O , ^{15}N , ^{34}S , D/H; ^{14}C of carbonate or organics

East Bay Municipal Utility District
Laboratory Services Chain of Custody Record

Project Title: BAYSIDE GROUND WATER PROJECT
 Account or Project: B455-0706-1
 Client PM: DEREK LEE
 Tel No.: (510) 287-1085
 Lab PM: JACK C. LIM
 Sampled by: S. Penman/Bayside
 Recvd: 21-DEC-11 14:58
 Sample Date: 21-DEC-11

Lab No.	Sample Type	Time	Site	Locator	Sample Matrix	Tests Required	Container ID	Chemical Preservative	Date	Due Date
LA172221-2	GRAB	12:30	GM BAYSIDE	BAY1-MW4	GroundH2O	+TRANSMITTAL (Per Subcontract Laboratory Report)	1081228 PLSSTG			
Sample Comments: MW4 pH = 7.86; Cl2R = 0.08mg/L; Depth to GW = 11.59feet Start, 12.49feet End; +TRANSMITTAL for OXY-18 to ZYmax via Alpha Pricing: STD										
LA172221-3	GRAB	10:20	GM BAYSIDE	BAY1-MW2S	GroundH2O	+TRANSMITTAL (Per Subcontract Laboratory Report)	1081238 PLSSTG			
Sample Comments: MS2 pH = 6.67; Cl2R = 0.14mg/L; Depth to GW = 8.45feet Start, 8.60feet End; +TRANSMITTAL for OXY-18 to ZYmax via Alpha Pricing: STD										
LA172221-4	GRAB	13:09	GM BAYSIDE	BAY1-MW2I	GroundH2O	+TRANSMITTAL (Per Subcontract Laboratory Report)	1081248 PLSSTG			
Sample Comments: MS2I pH = 7.86; Cl2R = 0.02mg/L; Depth to GW = 8.29feet Start, 12.58feet End; +TRANSMITTAL for OXY-18 to ZYmax via Alpha Pricing: STD										
Total containers received: 3										

Received by	Signature	Print Name	Time	Date	Sample Type Descriptions:
Relinquished by		J. Allard	0830	23-DEC-11	GRAB - Instantaneous Grab OCPH - Field Blank Grab
Received by		Y. WANG	14:10	28-DEC-11	Container Type Descriptions: PLSTM - Plastic, 1M, 500 mL PLSTS - Plastic, 125 mL VOC4H - Glass, clear, septa top, HCl, 40 mL AL25N - Glass, amber, NW, septa top, NH4Cl, 125 mL PLSTL - Plastic, 1M, 1000 mL
Relinquished by					
Received by					

Email results to:
 JACK C. LIM (jlim@bmd.com)
 EBMUD Laboratory
 P.O. Box 24055 MS# 59
 Oakland, CA 94623
 (510) 287-1664

SUBCONTRACT:
 Robbie Phillips
 Alpha Analytical Laboratories
 6398 Dougherty Road, Suite 3
 Dublin CA 94568
 (925) 828-6226
 FO# BBD 14208-CX Expires: 31-JUL-12

Please advise EBMUD Laboratory if Due Date will be missed.
 Samples will be retained beyond the approval process only if requested by the client.

Chain of Custody Attachment
(page 2 of 2)

Date samples submitted: December 27th, 2011

Login#	Site/Locator	Zymax IDs	Sample Date / Time
L172221-1	GW BAYSIDE/BAY1-MW4	42491-1	21-DEC-11 12:30
L172221-1	GW BAYSIDE/BAY1-MW2S	↓ -2	21-DEC-11 10:20
L172221-1	GW BAYSIDE/BAY1-MW2I	↓ -3	21-DEC-11 13:09

Analyses : Oxygen-18 isotope For Oxy-18 (approved by ALPHA)

Comments: Please comply with hold time, sampled on DEC 21st, 2011
TAT: STD or as applicable (Oxy-18 25 days)

Method of shipment: FedEx

Submitted to: DPRA (Zymax)
600 S. Andreasen Drive, Suite B
Escondido, CA 92029
Att: Dr. Alan Jeffrey/ Yi Wang
(760)-781-3338

Through(billing to): Robbie Phillips
Alpha Analytical Laboratories
6398 Dougherty Road, Suite 3
Dublin, CA 94568
(925) 828-6226
PO # BRD-14208-CX
Expires 31-Jul-12

Results to: Alpha and
East Bay MUD (Jack C Lim)
EBMUD Laboratory
P.O. Box 24055 MS # 59
Oakland, California. 94623
Tel No: 510-287-1664
Fax No: 510-465-5462

Handwritten signature
12/28/11
zymax lab

111010

East Bay Municipal Utility District
Laboratory Services Chain of Custody Record

Client PM: DEREK LEE
Tel No.: (510) 287-1086
Lab PM: JACK C. LIM

Sampled by: S. Penman/Bayside
Rcvd: 21-DEC-11 14:58
Sample Date: 21-DEC-11

Project Title
BAYSIDE GROUND WATER PROJECT
Account or Project: B455-0706-1

Lab No.	Sample Type	Time	Site	Locator	Sample Matrix	Tests Required	Container Barcode	Chemical Preservative	Date	Due Date
L17221-2	GRAB	12:30	GW BAYSIDE	BAY1-MW4	GroundH2O	+TRANSMITTAL (Per Subcontract Laboratory Report)	1081238	PLSTS		11-JAN-12
ClientID: Sample Comments: MW4 pH = 7.80;Cl2R = 0.08mg/L; Depth to GW = 11.59feet Start, 12.49feet End; +TRANSMITTAL for OXY-18 to ZYmax via Alpha Pricing: STD										
L17221-3	GRAB	10:20	GW BAYSIDE	BAY1-MW2S	GroundH2O	+TRANSMITTAL (Per Subcontract Laboratory Report)	1081238	PLSTS		11-JAN-12
ClientID: Sample Comments: MS2 pH = 6.67;Cl2R = 0.19mg/L; Depth to GW = 8.45feet Start, 8.60feet End; +TRANSMITTAL for OXY-18 to ZYmax via Alpha Pricing: STD										
L17221-4	GRAB	13:09	GW BAYSIDE	BAY1-MW21	GroundH2O	+TRANSMITTAL (Per Subcontract Laboratory Report)	1081248	PLSTS		11-JAN-12
ClientID: Sample Comments: MS2I pH = 7.86;Cl2R = 0.02mg/L; Depth to GW = 8.29feet Start, 12.98feet End; +TRANSMITTAL for OXY-18 to ZYmax via Alpha Pricing: STD										

Total containers received: 3

Signature	Print Name	Time	Date	Sample Type Descriptions
	Alvin C Mg	14:58	21-DEC-11	GRAB - Instantaneous Grab OCFB - Field Blank Grab Container Type Descriptions: PLSTM - Plastic, WM, 500 mL PLSTS - Plastic, NM, 125 mL VOC4H - Glass, clear, septa top, HCl, 40 mL A125N - Glass, amber, NM, septa top, NH4Cl, 125 mL PLSTL - Plastic, WM, 1000 mL
Relinquished by				
Received by				
Relinquished by				
Received by				
Relinquished by				
Received by				

Email results to:
JACK C. LIM (jlim@ebmud.com)
EBMUD Laboratory
P.O. Box 24955 MS# 59
Oakland, CA 94623
(510) 287-1664

SUBCONTRACT:
Robbie Phillips
Alpha Analytical Laboratories
6398 Dougherty Road, Suite 3
Dublin CA 94568
(925) 828-6226
PO# BRD-14208-CX Expires: 31-JUL-12

Please advise EBMUD laboratory if Due Date will be missed.

Samples will be retained beyond the approval process only if requested by the client.

11L1010

Chain of Custody Attachment

(page 2 of 2)

Date samples submitted: December 27th, 2011

Login#	Site/Locator	Sample Date / Time
L172221- 2	GW BAYSIDE/BAY1-MW4	21-DEC-11 12:30
L172221- 3	GW BAYSIDE/BAY1-MW2S	21-DEC-11 10:20
L172221- 4	GW BAYSIDE/BAY1-MW2I	21-DEC-11 13:09

Analyses : Oxygen-18 isotope For Oxy-18 (approved by ALPHA)

As per Yi Wang: I did not get a chance to discuss the analysis and your needs, but I would recommend the use of both hydrogen-2 and Oxygen-18 of water instead of oxygen-18 only for any future projects if you do not want to change it for the current project. By testing both isotopes of water, it would avoid any possible bias due to testing one isotope only. So far all water isotope projects that we have performed were to test both hydrogen and oxygen of water.

Comments: Please comply with hold time, sampled on DEC 21st, 2011
TAT: STD or as applicable (Oxy-18 25 days)

Method of shipment: FedEx

Submitted to: DPRA (Zymax)
600 S. Andreasen Drive, Suite B
Escondido, CA 92029
Att: Dr. Alan Jeffrey/ Yi Wang
(760)-781-3338

Through(billing to): Robbie Phillips
Alpha Analytical Laboratories
6398 Dougherty Road, Suite 3
Dublin, CA 94568
(925) 828-6226
PO # BRD-14208-CX
Expires 31-Jul-12

Results to: Alpha and
East Bay MUD (Jack C Lim)
EBMUD Laboratory
P.O. Box 24055 MS # 59
Oakland, California. 94623
Tel No: 510-287-1664
Fax No: 510-465-5462