

<p>1. Camino Pablo/SR-24 EB Off-Ramp/Brookwood Rd</p> <p>SR-24 EB On-Ramp 284 (328) [568] 86 (92) [104] 277 (311) [425]</p> <p>62 (45) [56] 468 (560) [796] 162 (186) [263]</p> <p>292 (189) [193] 4 (9) [8] 7 (27) [31]</p> <p>69 (48) [44] 43 (28) [31] 12 (11) [14]</p> <p>14 (27) [28] 14 (27) [28] 891 (649) [723]</p>	<p>2. Camino Pablo/SR-24 WB On-Ramp/Santa Maria Way</p> <p>760 (237) [337] 146 (268) [360] 90 (39) [64]</p> <p>33 (53) [52] 137 (133) [135] 170 (343) [323]</p> <p>690 (639) [1,297] 464 (427) [654]</p> <p>1,422 (683) [804] 47 (37) [47]</p> <p>19 (50) [52] 188 (177) [199]</p> <p>518 (663) [1,235] 135 (196) [214]</p>	<p>3. Camino Pablo/Manzanita Dr</p> <p>1,422 (683) [804] 47 (37) [47]</p> <p>19 (50) [52] 188 (177) [199]</p> <p>518 (663) [1,235] 135 (196) [214]</p>
<p>4. Camino Pablo/El Toyonal/Orinda Way</p> <p>34 (12) [8] 3 (35) [23] 111 (70) [62]</p> <p>87 (120) [166] 13 (11) [52] 5 (19) [9]</p> <p>41 (23) [13] 22 (10) [20] 106 (69) [77]</p> <p>36 (59) [49] 489 (674) [1,233] 12 (10) [5]</p>	<p>5. Camino Pablo/Miner Rd</p> <p>1,084 (539) [673] 36 (15) [42]</p> <p>31 (34) [38] 416 (185) [163]</p> <p>455 (638) [1,293] 162 (181) [209]</p>	<p>6. Camino Pablo/Ardilla Rd</p> <p>0 (0) [0] 1,114 (554) [715]</p> <p>0 (0) [0] 486 (670) [1,241]</p>
<p>7. Camino Pablo/Frontage Road/South Entrance</p> <p>4 (5) [4] 1,091 (640) [692]</p> <p>9 (3) [1] 0 (0) [0] 23 (14) [23]</p> <p>11 (13) [18] 472 (656) [1,223] 3 (1) [0]</p>	<p>8. Camino Pablo/Claremont Ave</p> <p>12 (3) [13] 1,025 (615) [664]</p> <p>16 (8) [6] 70 (30) [32]</p> <p>16 (29) [50] 465 (636) [1,174]</p>	<p>9. Camino Pablo/Manzanita Dr</p> <p>892 (488) [656] 16 (9) [8]</p> <p>16 (10) [4] 45 (30) [21]</p> <p>458 (613) [1,155] 23 (25) [25]</p>
<p>10. Camino Pablo/Los Amigos Ct</p> <p>3 (0) [5] 34 (10) [665] 0 (3) [0]</p> <p>1 (1) [2] 0 (0) [0] 9 (4) [0]</p> <p>0 (0) [45] 0 (0) [0] 7 (2) [5]</p> <p>3 (1) [5] 462 (619) [1,117] 9 (3) [37]</p>	<p>11. Camino Pablo/Monte Vista Rd</p> <p>2 (3) [3] 808 (479) [663]</p> <p>7 (10) [5] 2 (0) [0] 168 (5) [3]</p> <p>6 (80) [65] 1 (1) [0] 15 (10) [4]</p> <p>5 (10) [14] 458 (610) [1,156]</p>	<p>12. Camino Pablo/Wildcat Canyon Rd/Bear Creek Rd</p> <p>37 (12) [8] 386 (477) [464] 0 (9) [11]</p> <p>2 (9) [11] 90 (5) [8] 199 (20) [27]</p> <p>5 (23) [164] 6 (12) [104] 22 (45) [155]</p> <p>62 (40) [20] 194 (613) [1,090] 215 (147) [110]</p>

XX (YY) [ZZ] AM (Midday) [PM] Peak Hour Traffic Volumes Signalized Intersection

Project Site City Limits Study Intersection



Figure 3

Existing Conditions Peak Hour Intersection Traffic Volumes, Lane Configurations and Traffic Controls

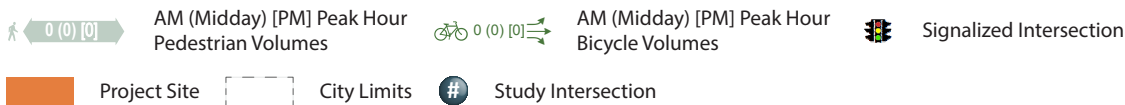
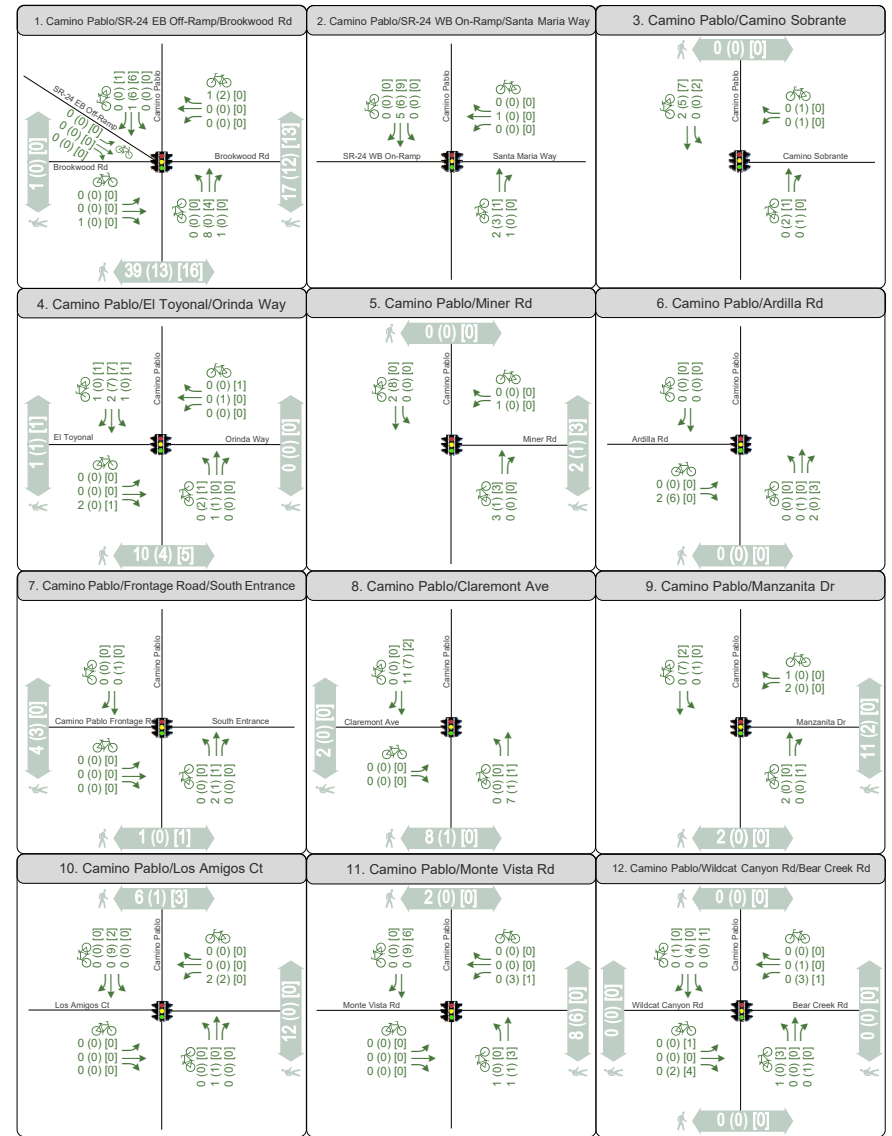
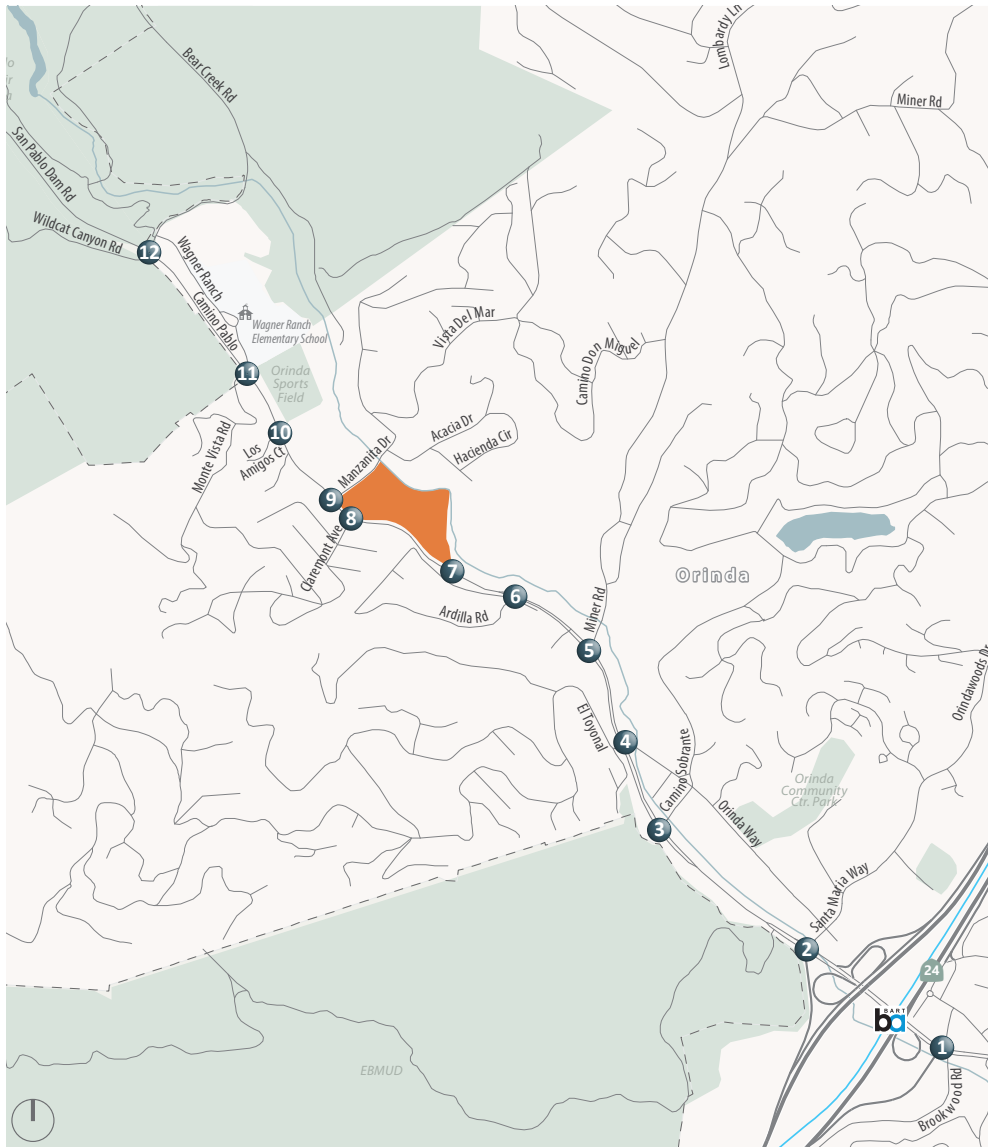
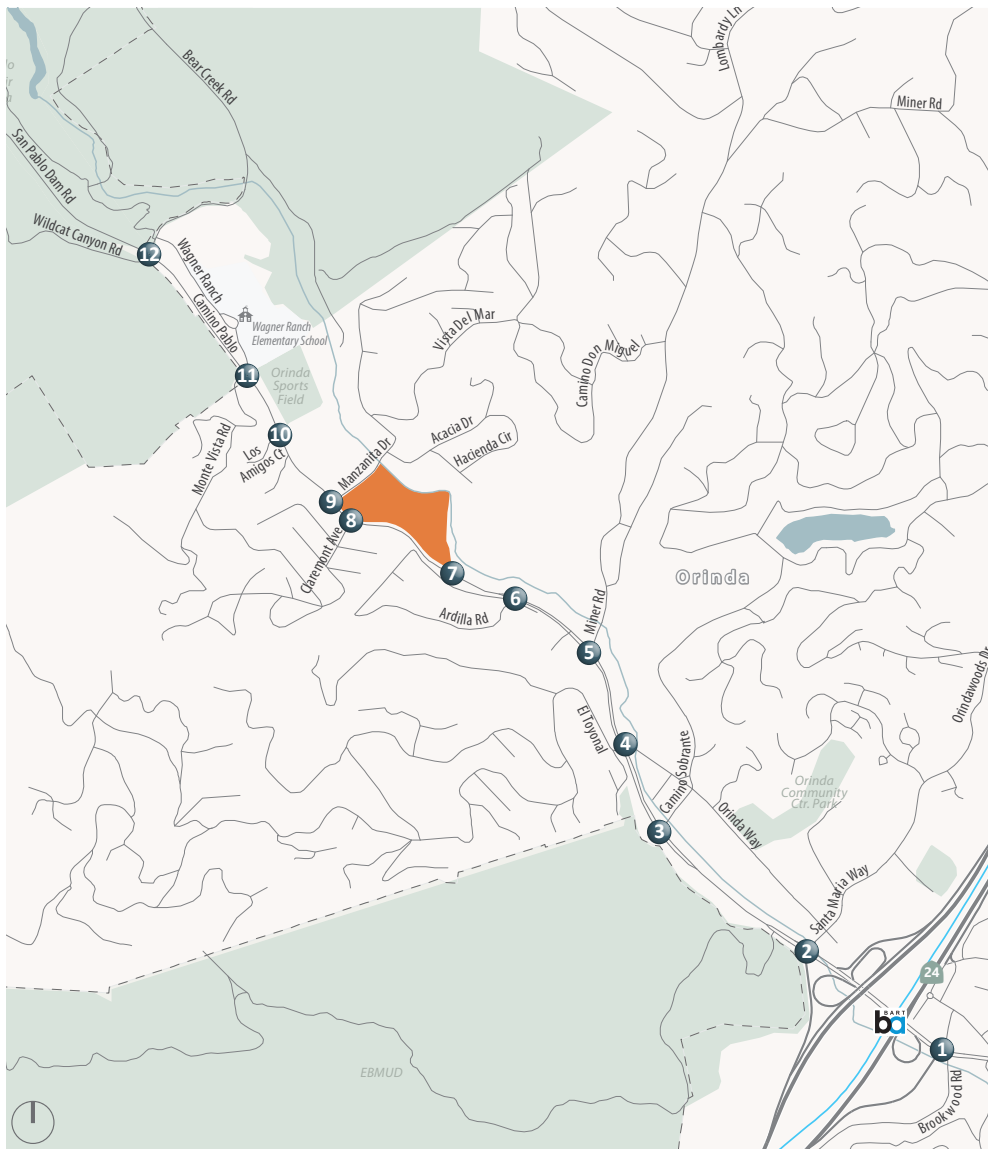


Figure 4
Existing Conditions Peak Hour
Pedestrian and Bicycle Volumes



<p>1. Camino Pablo/SR-24 EB Off-Ramp/Brookwood Rd</p>	<p>2. Camino Pablo/SR-24 WB On-Ramp/Santa Maria Way</p>	<p>3. Camino Pablo/Camino Sobrante</p>
<p>4. Camino Pablo/El Toyonal/Orinda Way</p>	<p>5. Camino Pablo/Miner Rd</p>	<p>6. Camino Pablo/Ardilla Rd</p>
<p>7. Camino Pablo/Frontage Road/South Entrance</p>	<p>8. Camino Pablo/Claremont Ave</p>	<p>9. Camino Pablo/Manzanita Dr</p>
<p>10. Camino Pablo/Los Amigos Ct</p>	<p>11. Camino Pablo/Monte Vista Rd</p>	<p>12. Camino Pablo/Wildcat Canyon Rd/Bear Creek Rd</p>

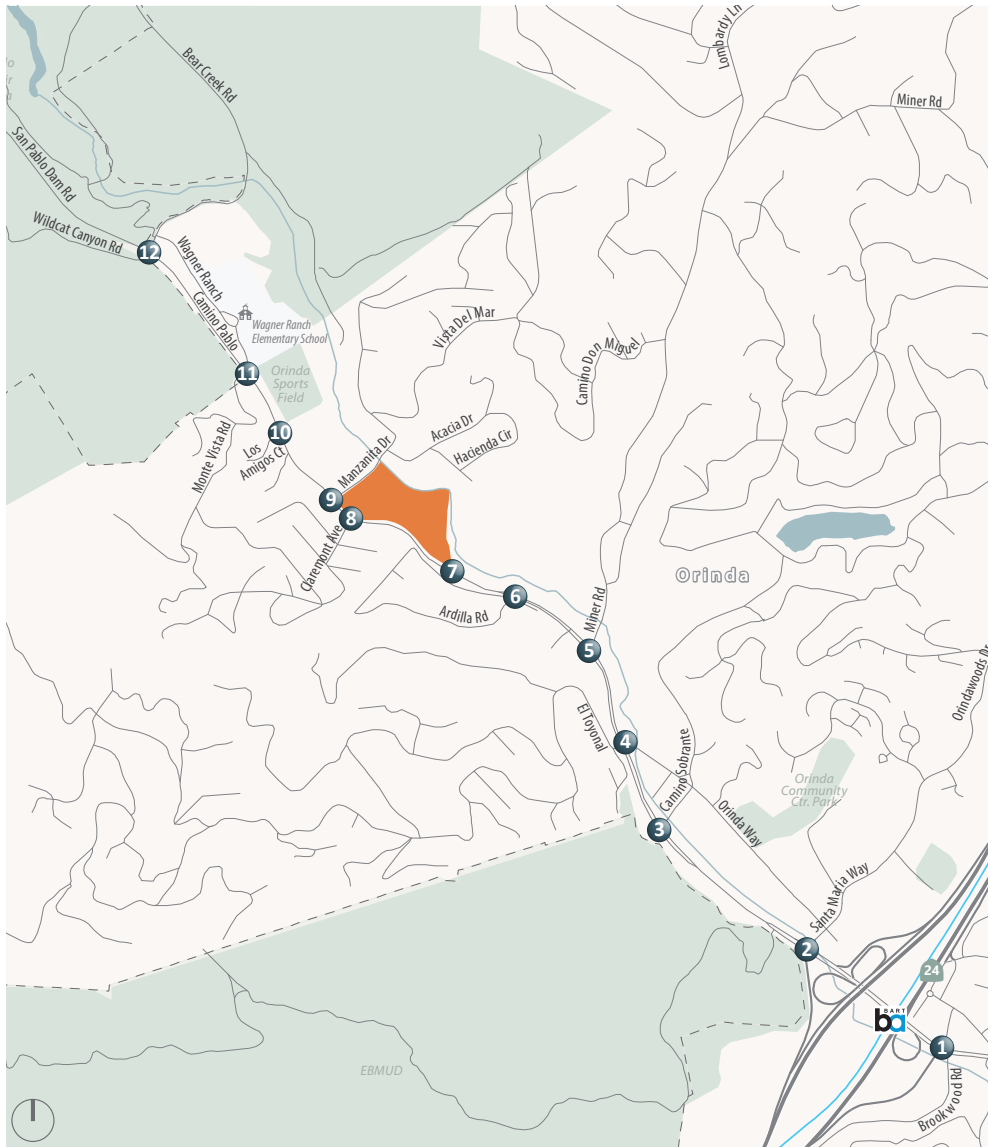
XX (YY) [ZZ] AM (Midday) [PM] Peak Hour Traffic Volumes Signalized Intersection

Project Site City Limits Study Intersection



Figure 7

Existing with Project Conditions Peak Hour Intersection Traffic Volumes, Lane Configurations and Traffic Controls



<p>1. Camino Pablo/SR-24 EB Off-Ramp/Brookwood Rd</p> <p>SR-24 EB Off-Ramp 315 (345) [588] 88 (92) [104] 277 (311) [425]</p> <p>Brookwood Rd 62 (45) [58] 468 (560) [796] 162 (186) [263]</p> <p>Brookwood Rd 292 (178) [193] 4 (9) [8] 7 (27) [31]</p> <p>Brookwood Rd 69 (48) [44] 43 (28) [31] 12 (11) [14]</p> <p>Camino Pablo 14 (10) [24] 14 (27) [23] 831 (687) [717]</p>	<p>2. Camino Pablo/SR-24 WB On-Ramp/Santa Maria Way</p> <p>SR-24 WB On-Ramp 767 (249) [364] 236 (262) 90 (35) [68]</p> <p>Camino Pablo 33 (53) [52] 137 (133) [135] 170 (343) [323]</p> <p>Camino Pablo 1,429 (695) [851] 47 (37) [47]</p> <p>Camino Pablo 19 (50) [52] 188 (177) [199]</p> <p>Camino Pablo 671 (627) [1,408] 484 (427) [654]</p> <p>Camino Pablo 568 (710) [1,246] 135 (196) [214]</p>	<p>3. Camino Pablo/Camino Sobrante</p> <p>Camino Pablo 1,429 (695) [851] 47 (37) [47]</p> <p>Camino Pablo 19 (50) [52] 188 (177) [199]</p> <p>Camino Pablo 568 (710) [1,246] 135 (196) [214]</p>
<p>4. Camino Pablo/El Toyonal/Orinda Way</p> <p>El Toyonal 38 (16) [8] 65 (65) [66] 111 (70) [62]</p> <p>Camino Pablo 87 (120) [166] 13 (11) [52] 5 (19) [9]</p> <p>Orinda Way 41 (27) [17] 22 (10) [20] 106 (63) [83]</p> <p>Camino Pablo 42 (63) [49] 534 (697) [1,244] 12 (10) [5]</p>	<p>5. Camino Pablo/Miner Rd</p> <p>Camino Pablo 1,092 (548) [703] 38 (18) [45]</p> <p>Camino Pablo 34 (37) [46] 419 (188) [174]</p> <p>Camino Pablo 469 (650) [1,215] 175 (164) [212]</p>	<p>6. Camino Pablo/Ardilla Rd</p> <p>Ardilla Rd 0 (0) [0] 1,136 (566) [748]</p> <p>Camino Pablo 0 (0) [0] 523 (687) [1,261]</p>
<p>7. Camino Pablo/Frontage Road/South Entrance</p> <p>Camino Pablo 4 (5) [4] 1,107 (652) [725]</p> <p>Camino Pablo 9 (3) [1] 0 (0) [0] 23 (14) [23]</p> <p>South Entrance 11 (13) [18] 501 (683) [1,235] 11 (11) [8]</p>	<p>8. Camino Pablo/Claremont Ave</p> <p>Camino Pablo 12 (3) [13] 1,041 (627) [897]</p> <p>Camino Pablo 16 (8) [6] 70 (30) [32]</p> <p>Camino Pablo 16 (29) [53] 434 (637) [1,168]</p>	<p>9. Camino Pablo/Manzanita Dr</p> <p>Camino Pablo 1,004 (495) [659] 30 (9) [8]</p> <p>Camino Pablo 20 (15) [22] 49 (35) [51]</p> <p>Camino Pablo 461 (620) [1,167] 49 (25) [25]</p>
<p>10. Camino Pablo/Los Amigos Ct</p> <p>Camino Pablo 3 (0) [5] 10 (48) [66] 0 (3) [0]</p> <p>Camino Pablo 1 (1) [2] 0 (0) [0] 9 (4) [0]</p> <p>Los Amigos Ct 0 (0) [45] 0 (0) [0] 7 (2) [5]</p> <p>Camino Pablo 3 (1) [5] 469 (631) [1,447] 9 (3) [37]</p>	<p>11. Camino Pablo/Monte Vista Rd</p> <p>Camino Pablo 2 (3) [3] 834 (486) [666]</p> <p>Camino Pablo 7 (10) [5] 2 (0) [0] 168 (5) [3]</p> <p>Camino Pablo 6 (80) [65] 1 (1) [0] 15 (10) [4]</p> <p>Camino Pablo 5 (10) [14] 465 (622) [1,186]</p>	<p>12. Camino Pablo/Wildcat Canyon Rd/Bear Creek Rd</p> <p>Camino Pablo 37 (12) [8] 615 (224) [467] 6 (9) [11]</p> <p>Camino Pablo 2 (9) [11] 90 (5) [8] 199 (20) [27]</p> <p>Camino Pablo 5 (23) [164] 6 (12) [104] 22 (45) [155]</p> <p>Camino Pablo 62 (40) [20] 201 (625) [1,120] 215 (147) [110]</p>

XX (YY) [ZZ] AM (Midday) [PM] Peak Hour Traffic Volumes Signalized Intersection

Project Site City Limits Study Intersection



Figure 9

Cumulative with Project Conditions Peak Hour Intersection Traffic Volumes, Lane Configurations and Traffic Controls